


**CATCHMENT MANAGEMENT PLANNING
5 YEAR PROGRAMME AND TIMETABLE
1995/96**

ENVIRONMENT AGENCY
WELSH REGION CATALOGUE
ACCESSION CODE **AFXG**
CLASS NO _____



ENVIRONMENT AGENCY



102082

CONTENTS

	PAGE
1. PREFACE	1
2. INTRODUCTION AND BACKGROUND	2
3. PROGRAMME OF CATCHMENT MANAGEMENT PLAN CONSULTATION REPORTS BY YEAR	5
4. PROGRAMME OF CATCHMENT MANAGEMENT PLAN CONSULTATION REPORTS BY REGION	17
5. AVAILABILITY OF CONSULTATION REPORTS AND FINAL PLANS	20

PREFACE

River catchments are the natural management unit around which the National Rivers Authority organises and carries out its day to day operations to protect, maintain and improve the environment. The NRA's predecessors have always been similarly organised.

Catchment management planning is the process by which the NRA develops catchment management plans through public consultation. The process and the plans produced also have a key role in the setting of statutory Water Quality Objectives, and their contents feed in to the statutory town and country planning and development control processes of local authorities, in which we are a statutory consultee.

This document is an update of one produced in June 1994, and sets out our past, current and future programme of catchment management plans. The programme has been revised to take account of progress to date and our increased knowledge of the catchment management planning process.

All of our employees, and especially catchment management planning staff in each Region and Area, may find the information in this document useful. It may also be of interest for Regional Committees and other interested parties.

Catchment management planning will continue to have a central role as we move into the Environment Agency and the programme will need to be updated in the Agency's first Corporate Planning round.

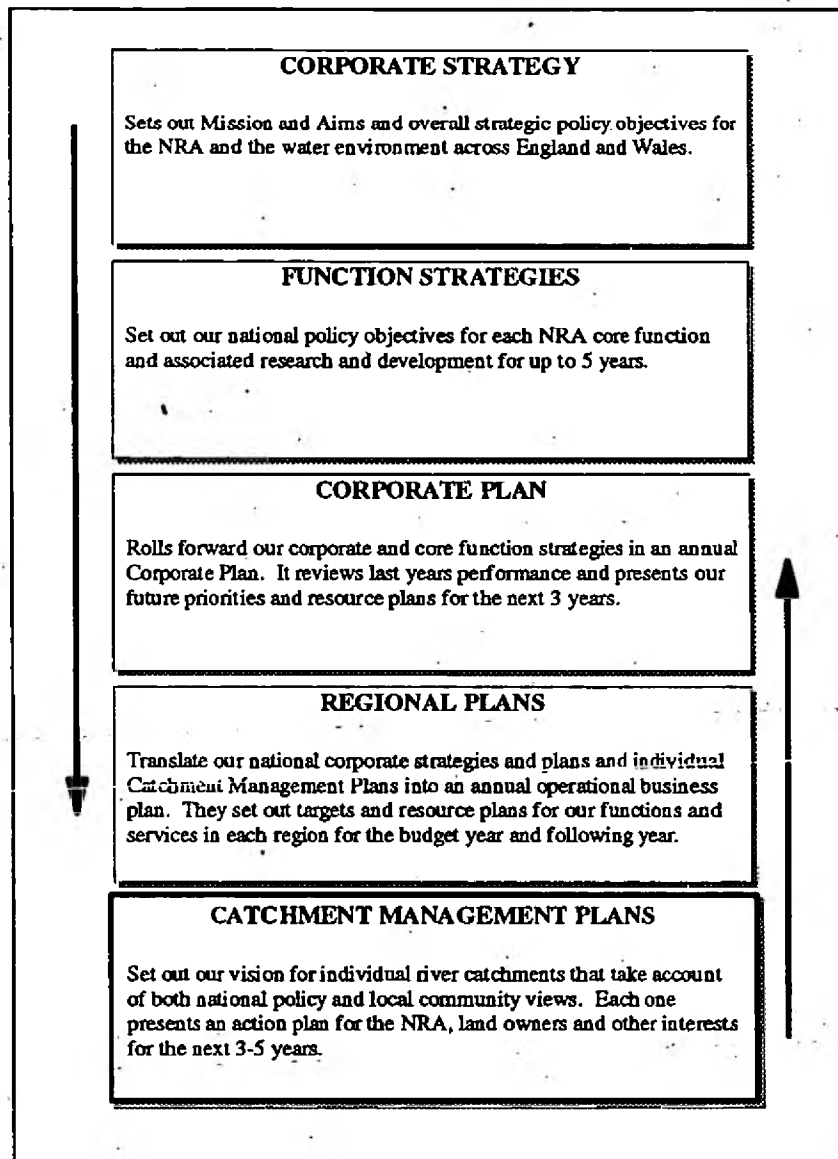
Howard Pearce
Head of Corporate Planning

July 1995.

INTRODUCTION

Where do catchment management plans fit in the NRA's planning ?

The NRA corporate planning framework is based around the 5 building blocks set out below.



Catchment Management Plans are one of the most important components of the corporate planning framework as river catchments are the basic management unit around which the whole organisation and operations of the NRA are based.

What are catchment management plans ?

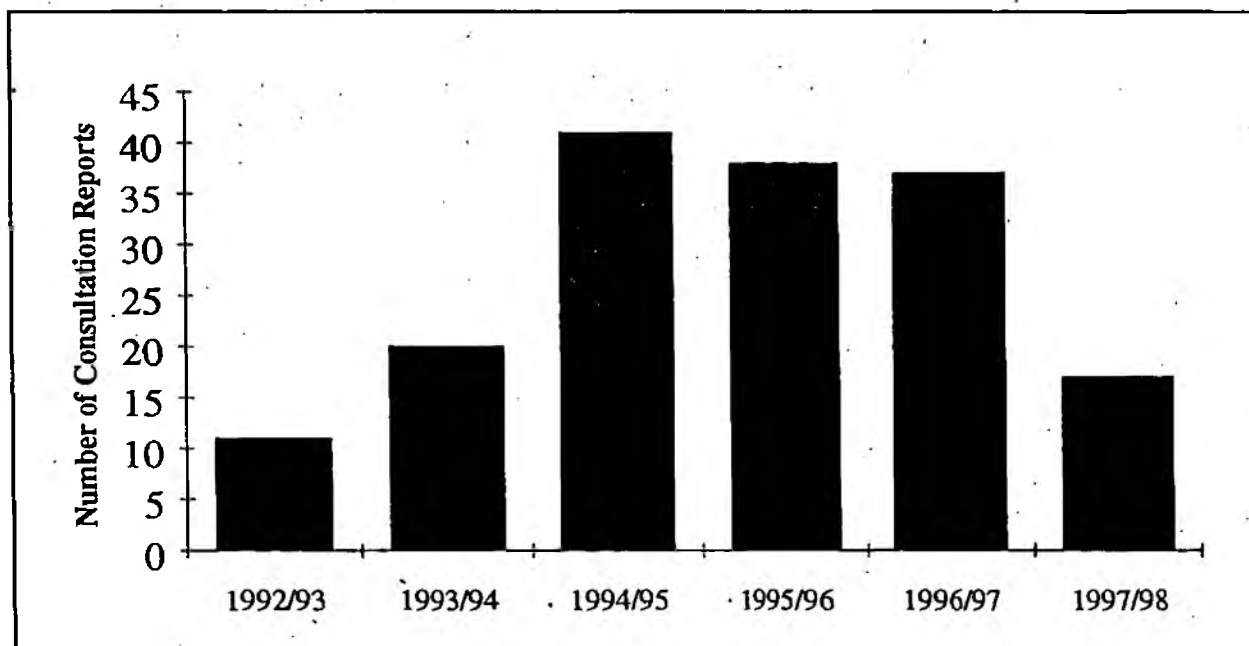
Catchment Management Plans set out the NRA's vision for the future of individual river catchments. They contain an analysis of the issues affecting each catchment, with proposed solutions and programmes of work to achieve them. Many of these can only be addressed with the cooperation or assistance of other people or organisations, so the preparation of CMPs must involve consultation with local communities and other interested parties; to this end an early stage in the production of a CMP is the Consultation Report.

What is the timetable for CMP consultation documents ?

This document shows the current timetable of Catchment Management Plan Consultation Report production as set out in each regions submission for the 1995/96 Corporate Plan. Please note that for catchment planning purposes a number of small sub-catchments have been aggregated into larger catchments in some regions. In total 164 Catchment Management Plan Consultation Reports will now be produced by 31st March 1998.

Numbers of Consultation Reports Planned to be Produced in Each Year

Actual 1992/93	Actual 1993/94	Actual 1994/95	1995/96	1996/97	1997/98
11	20	41	38	37	17



Production of the Humber estuary Management Plan involved Northumbria and Yorkshire, Severn-Trent and Anglian regions; production of the Severn estuary Management Plan will involve Welsh, Severn-Trent and South Western regions. To avoid double counting, these two catchments count as one third of a catchment in each contributing region. As part of a pilot Statutory Water Quality Objective (SWQO) scheme, some Catchment Management Plans will now include SWQOs.

English Nature will be producing a Thames Estuary Management Plan with input from the NRA.

This report details Consultation Reports in three ways:

Pages 5 to 16 list, and show approximate locations of, catchments with Consultation Reports due for completion in a specific year.

Pages 17 to 19 show the full timetable of Consultation Report production for each Region.

Pages 20 and 21 list catchments for which a Consultation Report or Final Plan is already available.

Who do I contact for further information about this document ?

Any queries about the contents of this report should be referred to:

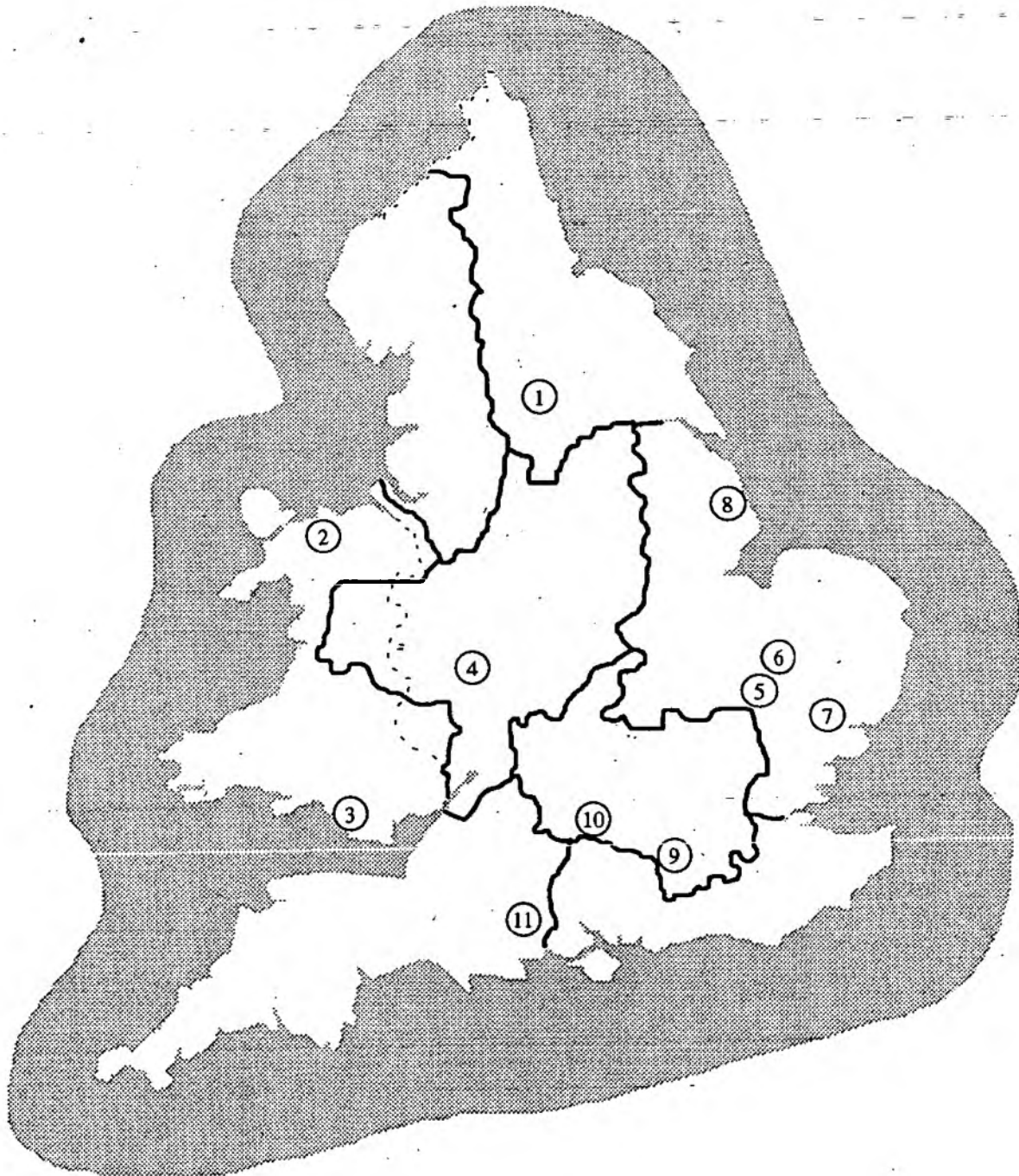
David Smith,
Business Analyst,
Corporate Planning Section,
Head Office,
Bristol.
01454-624352.

Copies of individual catchment management plans can be obtained from each Regional HQ or the relevant Area office.

Consultation Reports Produced In 1992/93

REGION	CATCHMENT
Northumbria and Yorkshire	Aire
Welsh	Conwy
Welsh	Ogmore
Severn-Trent	Stour
Anglian	Cam
Anglian	Ely Ouse
Anglian	Gipping and Stour
Anglian	Louth Coastal
Thames	Blackwater
Thames	Kennet
South Western	Hampshire Avon
	11 Catchments

Consultation Reports Produced In 1992/93

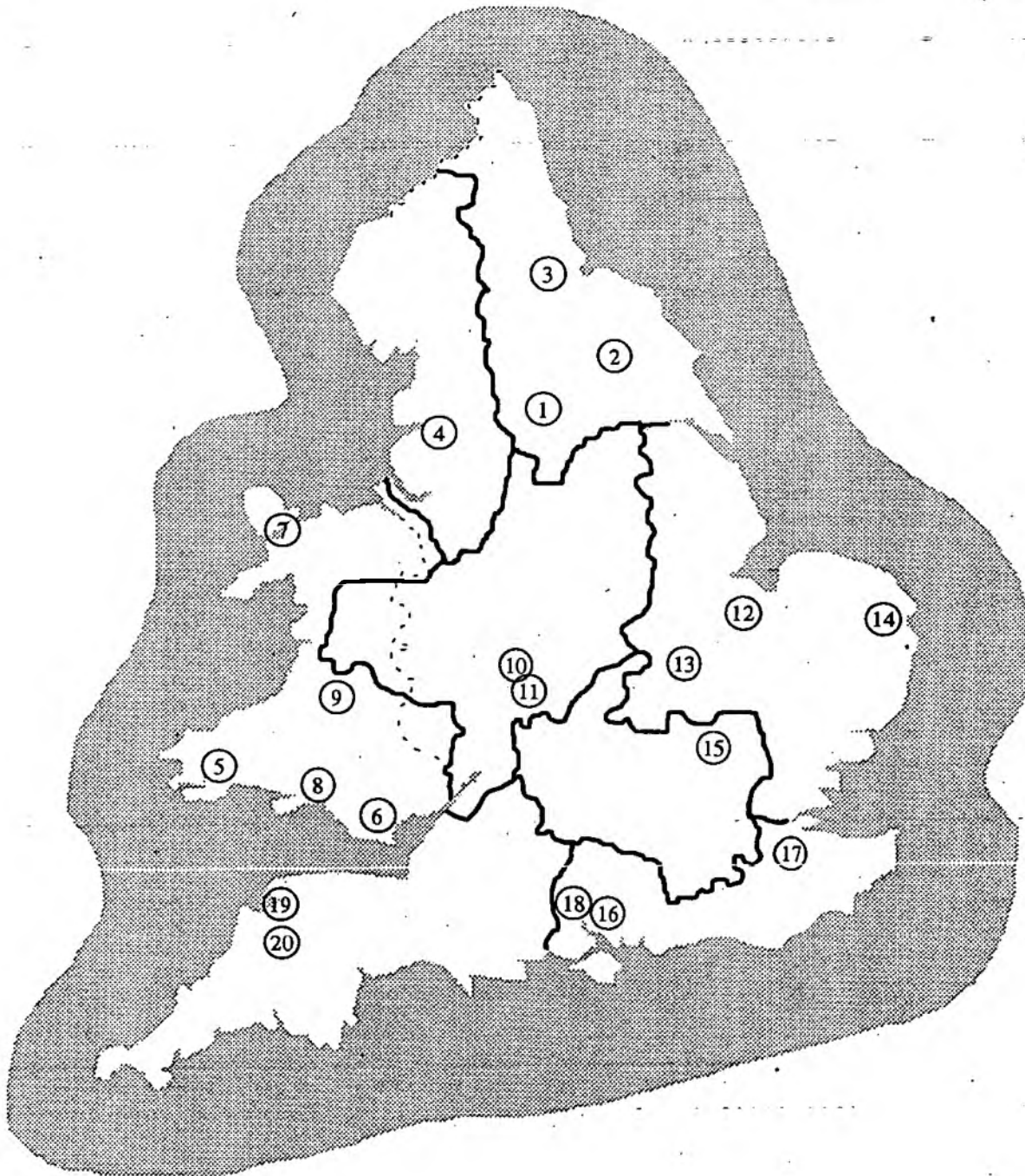


- | | |
|------------|---------------------|
| 1 Aire | 7 Gipping and Stour |
| 2 Conwy | 8 Louth Coastal |
| 3 Ogmere | 9 Blackwater |
| 4 Stour | 10 Kennet |
| 5 Cam | 11 Hampshire Avon |
| 6 Ely Ouse | |

Consultation Reports Produced In 1993/94

REGION	CATCHMENT
Northumbria and Yorkshire	Calder
Northumbria and Yorkshire	Derwent
Northumbria and Yorkshire	Tees
North West	River Douglas
Welsh	Cleddau
Welsh	Ely
Welsh	Menai Strait
Welsh	Tawe
Welsh	Upper Wye
Severn-Trent	Blythe / Cole / Bourne
Severn-Trent	Warwickshire Avon
Anglian	Lower Nene
Anglian	Upper Nene
Anglian	Yare
Thames	Upper Lee, Minram and Beane
Southern	Itchen
Southern	Medway
Southern	Test
South Western	Taw / Torridge estuary
South Western	Torridge
	20 Catchments

Consultation Reports Produced In 1993/94



- | | | | |
|----|------------------------|----|-----------------------------|
| 1 | Calder | 11 | Warwickshire Avon |
| 2 | Derwent | 12 | Lower Nene |
| 3 | Tees | 13 | Upper Nene |
| 4 | Douglas | 14 | Yare |
| 5 | Cleddau | 15 | Upper Lee, Mimram and Beane |
| 6 | Ely | 16 | Itchen |
| 7 | Menai Strait | 17 | Medway |
| 8 | Tawe | 18 | Test |
| 9 | Upper Wye | 19 | Taw / Torridge estuary |
| 10 | Blythe / Cole / Bourne | 20 | Torridge |

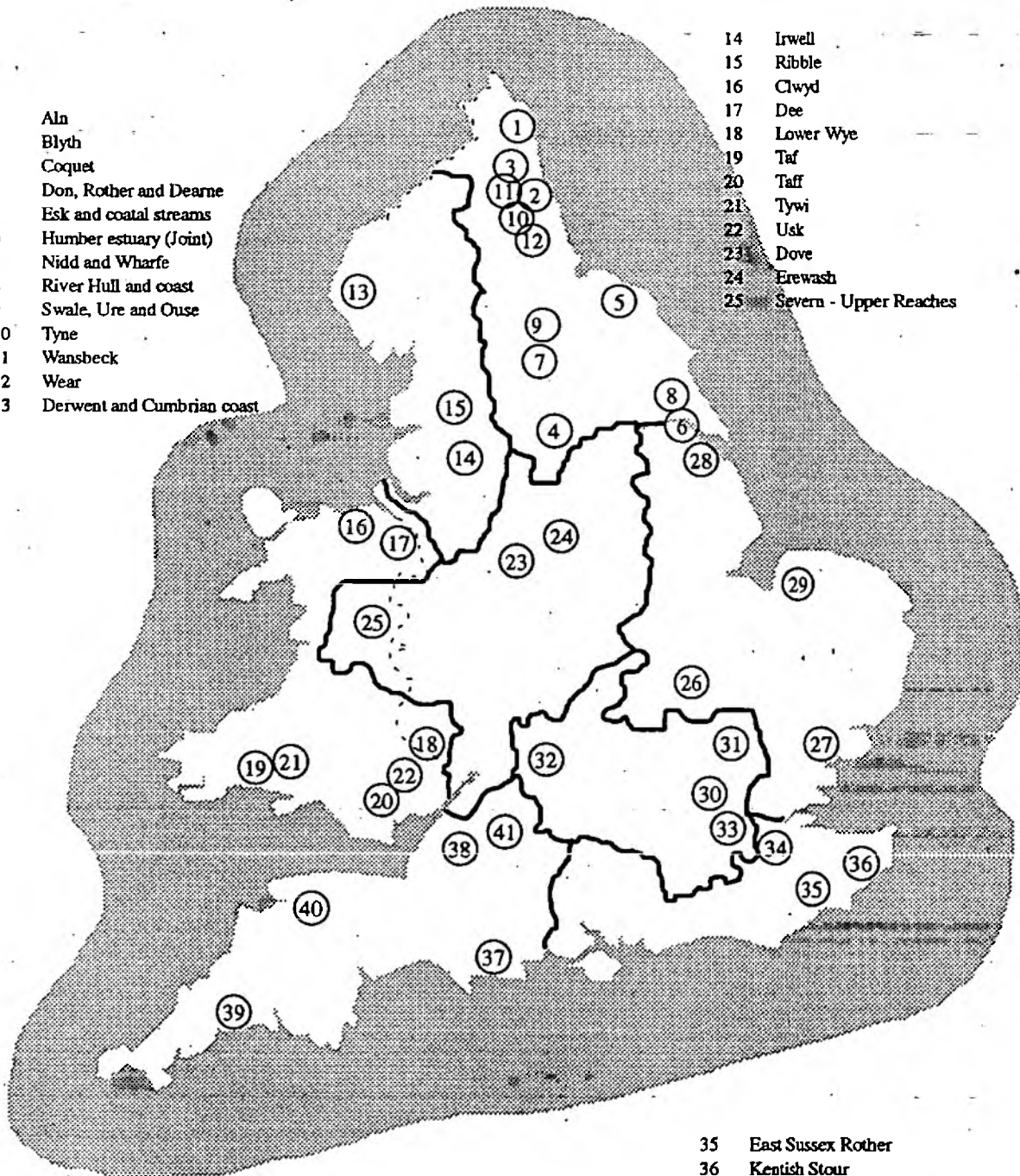
Consultation Reports Produced In 1994/95

REGION	CATCHMENT
Northumbria and Yorkshire	Aln
Northumbria and Yorkshire	Blyth
Northumbria and Yorkshire	Coquet
Northumbria and Yorkshire	Don, Rother and Dearne
Northumbria and Yorkshire	Esk and Coastal Streams
Northumbria and Yorkshire	Humber estuary (Joint)
Northumbria and Yorkshire	Nidd and Wharfe
Northumbria and Yorkshire	River Hull and Coast
Northumbria and Yorkshire	Swale, Ure and Ouse
Northumbria and Yorkshire	Tyne
Northumbria and Yorkshire	Wansbeck
Northumbria and Yorkshire	Wear
North West	Derwent and Cumbrian Coast
North West	Irwell
North West	Ribble
Welsh	Clwyd
Welsh	Dee
Welsh	Lower Wye
Welsh	Taf
Welsh	Taff
Welsh	Tywi
Welsh	Usk
Severn-Trent	Dove
Severn-Trent	Erewash
Severn-Trent	Humber estuary (Joint)
Severn-Trent	River Severn - upper reaches
Anglian	Bedford Ouse
Anglian	Blackwater
Anglian	Grimsby
Anglian	Humber estuary (Joint)
Anglian	North West Norfolk
Thames	Lower Lee
Thames	Middle Lee, Rib, Ash and Stort
Thames	Upper Thames (to Buscot), Churn, Coln, Leach, Ray and Cole
Thames	Wandle, Beverley Brook and Hogsmill
Southern	Darent
Southern	East Sussex Rother
Southern	Kentish Stour
South Western	Frome and Piddle
South Western	Lower Bristol Avon
South Western	Seaton / Looe / Fowey
South Western	Taw
South Western	Upper Bristol Avon
	41 Catchments

Consultation Reports Produced In 1994/95

- 1 Aln
- 2 Blyth
- 3 Coquet
- 4 Don, Rother and Dearne
- 5 Esk and coastal streams
- 6 Humber estuary (Joint)
- 7 Nidd and Wharfe
- 8 River Hull and coast
- 9 Swale, Ure and Ouse
- 10 Tyne
- 11 Wansbeck
- 12 Wear
- 13 Derwent and Cumbrian coast

- 14 Irwell
- 15 Ribble
- 16 Clwyd
- 17 Dee
- 18 Lower Wye
- 19 Taf
- 20 Taff
- 21 Tywi
- 22 Usk
- 23 Dove
- 24 Erewash
- 25 Severn - Upper Reaches



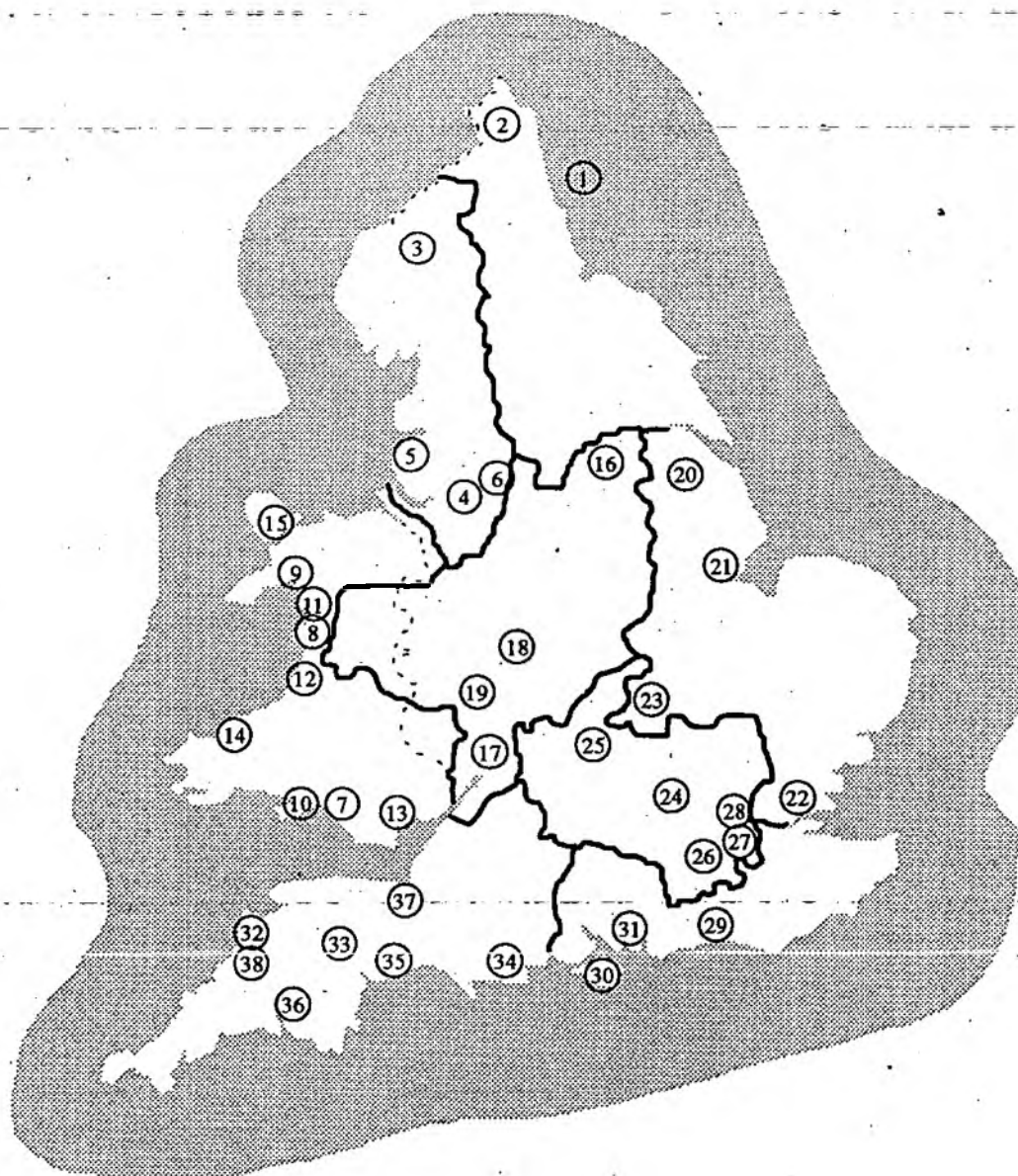
- 26 Bedford Ouse
- 27 Blackwater
- 28 Grimsby
- 29 North West Norfolk
- 30 Lower Lee
- 31 Middle Lee, Rib, Ash and Stort
- 32 Upper Thames (to Buscot), Churn, Coln, Leach, Ray and Cole
- 33 Wandle, Beverley Brook and Hogsmill
- 34 Darent

- 35 East Sussex Rother
- 36 Kentish Stour
- 37 Frome and Piddle
- 38 Lower Bristol Avon
- 39 Seaton / Looe / Fowey
- 40 Taw
- 41 Upper Bristol Avon

Consultation Reports To Be Produced In 1995/96

REGION	CATCHMENT
Northumbria and Yorkshire	Northumbria Area Coast
Northumbria and Yorkshire	Tweed and Till
North West	Eden and estuary
North West	Middle Mersey
North West	River Alt and Crossens
North West	Upper Mersey
Welsh	Afan and Kenfig
Welsh	Dyfi and Leri
Welsh	Glaslyn, Dwyryd and Artro
Welsh	Llŵchwr and North Gower rivers
Welsh	Mawddach and Wnion
Welsh	Rheidol, Ystwyth and Clarach
Welsh	Ryhmney
Welsh	Teifi
Welsh	Ynys Mon Rivers
Severn-Trent	Idle / Torne
Severn-Trent	River Severn - lower reaches
Severn-Trent	Tame
Severn-Trent	Teme
Anglian	Ancholme
Anglian	Lower Witham
Anglian	South Essex
Anglian	Upper Ouse
Thames	Brent and Crane
Thames	Cherwell
Thames	Mole
Thames	Ravensbourne
Thames	Thames (tideway and estuary)
Southern	Arun and West Sussex
Southern	Isle of Wight
Southern	Meon and East Hampshire
South Western	Abbey River / Clovelly Stream
South Western	Exe
South Western	Poole Harbour
South Western	Sid / Otter
South Western	Tamar estuary / Tavy / Plym / Lynher / Yealm
South Western	Tone
South Western	Upper Tamar & Tributaries
	38 Catchments

Consultation Reports To Be Produced In 1995/96

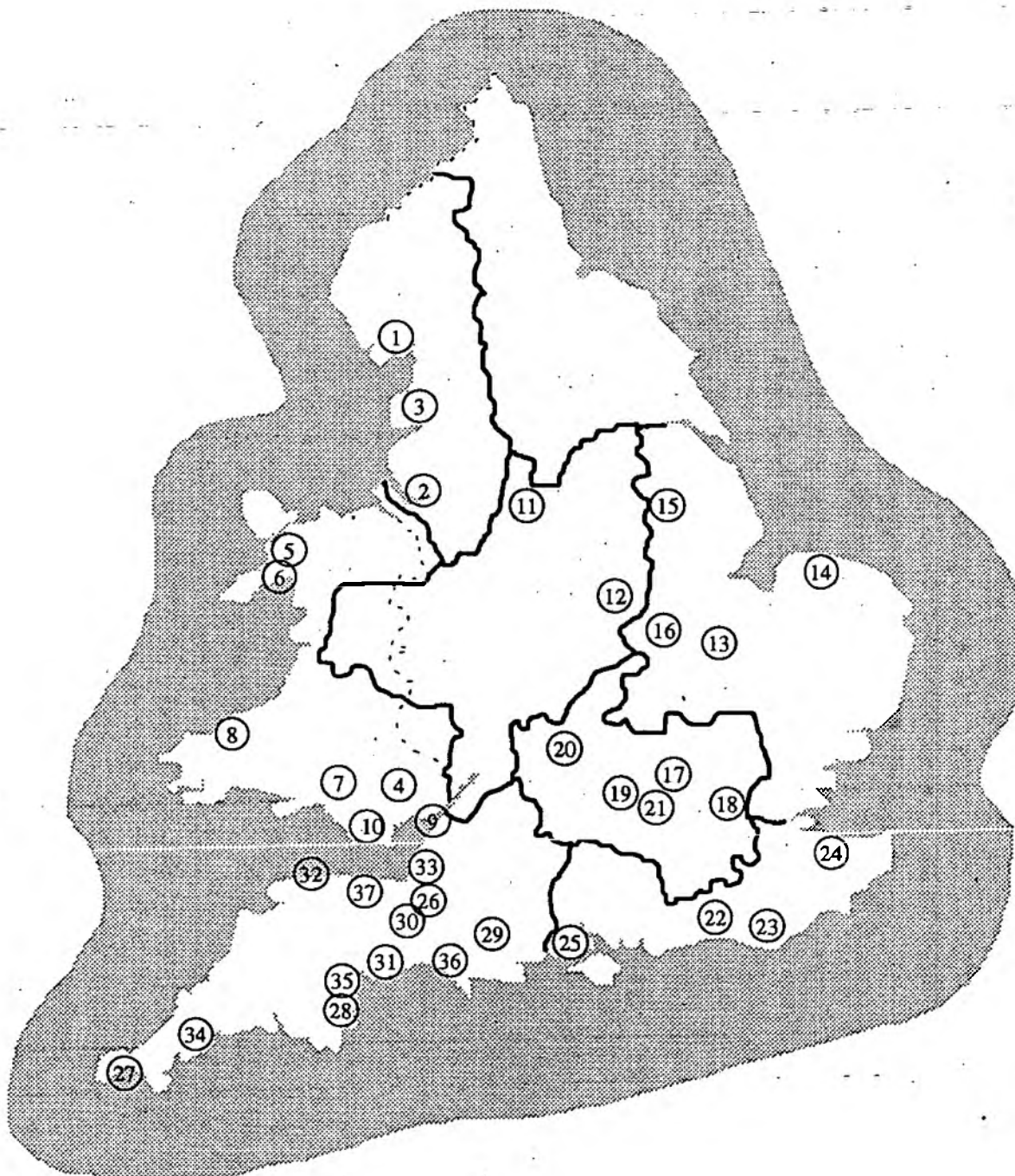


- | | | |
|-----------------------------------|---------------------------------|---|
| 1 Northumbria Area Coast | 13 Ryhmney | 26 Mole |
| 2 Tweed and Till | 14 Teifi | 27 Ravensbourne |
| 3 Eden and estuary | 15 Ynys Mon Rivers | 28 Thames (tideway and estuary) |
| 4 Middle Mersey | 16 Idle/Torne | 29 Arun and West Sussex |
| 5 River Alt and Crossens | 17 River Severn - lower reaches | 30 Isle of Wight |
| 6 Upper Mersey | 18 Tame | 31 Meon and East Hampshire |
| 7 Afan and Kenfig | 19 Teme | 32 Abbey River/Clovelly Stream |
| 8 Dyfi and Leri | 20 Ancholme | 33 Exe |
| 9 Glaslyn, Dwyrdd and Artro | 21 Lower Witham | 34 Poole Harbour |
| 10 Llwchwr and North Gower rivers | 22 South Essex | 35 Sid/Otter |
| 11 Mawddach and Wnion | 23 Upper Ouse | 36 Tamar estuary/Tavy/Plym/Lynher/Yealm |
| 12 Rheidol, Ystwyth and Clarach | 24 Brent and Crane | 37 Tone |
| | 25 Cherwell | 38 Upper Tamar & Tributaries |

Consultation Reports To Be Produced In 1996/97

REGION	CATCHMENT
North West	Leven and Morecambe Bay
North West	Mersey estuary
North West	Wyre
Welsh	Ebbw
Welsh	Gwrfai / Seiont / Ogwen
Welsh	Llyfni / Dwyfor / Erch
Welsh	Neath
Welsh	Nevern, Gwaun and Solva
Welsh	Severn estuary (Joint)
Welsh	Thaw
Severn-Trent	Derwent
Severn-Trent	Severn estuary (Joint)
Severn-Trent	Soar
Anglian	Old Bedford River
Anglian	Stiffkey, Burn and Glaven
Anglian	Upper Witham
Anglian	Welland
Thames	Colne
Thames	Roding (including Ingrebourne and Beam)
Thames	Thames (Benson to Hurley), Pang and Wye
Thames	Thames (Buscot to Eynsham) (including Windrush and Evenlode)
Thames	Thames (Hurley to Teddington) and Chertsey Bourne
Southern	Adur and Ouse
Southern	Cuckmere
Southern	North Kent
Southern	West Hampshire
South Western	Brue / Sheppey / Hartlake
South Western	Cober / South Cornwall / Hayle and Red River
South Western	Dart
South Western	Dorset Stour
South Western	Isle / Yeo / Cary / Parrett
South Western	Lim / Axe
South Western	North Devon Coastal / Lyn
South Western	North Somerset rivers
South Western	Parr / Crinnis / St Austell / Fal
South Western	Severn estuary (Joint)
South Western	Teign
South Western	West Dorset streams
South Western	West Somerset rivers
	37 Catchments

Consultation Reports To Be Produced In 1996/97

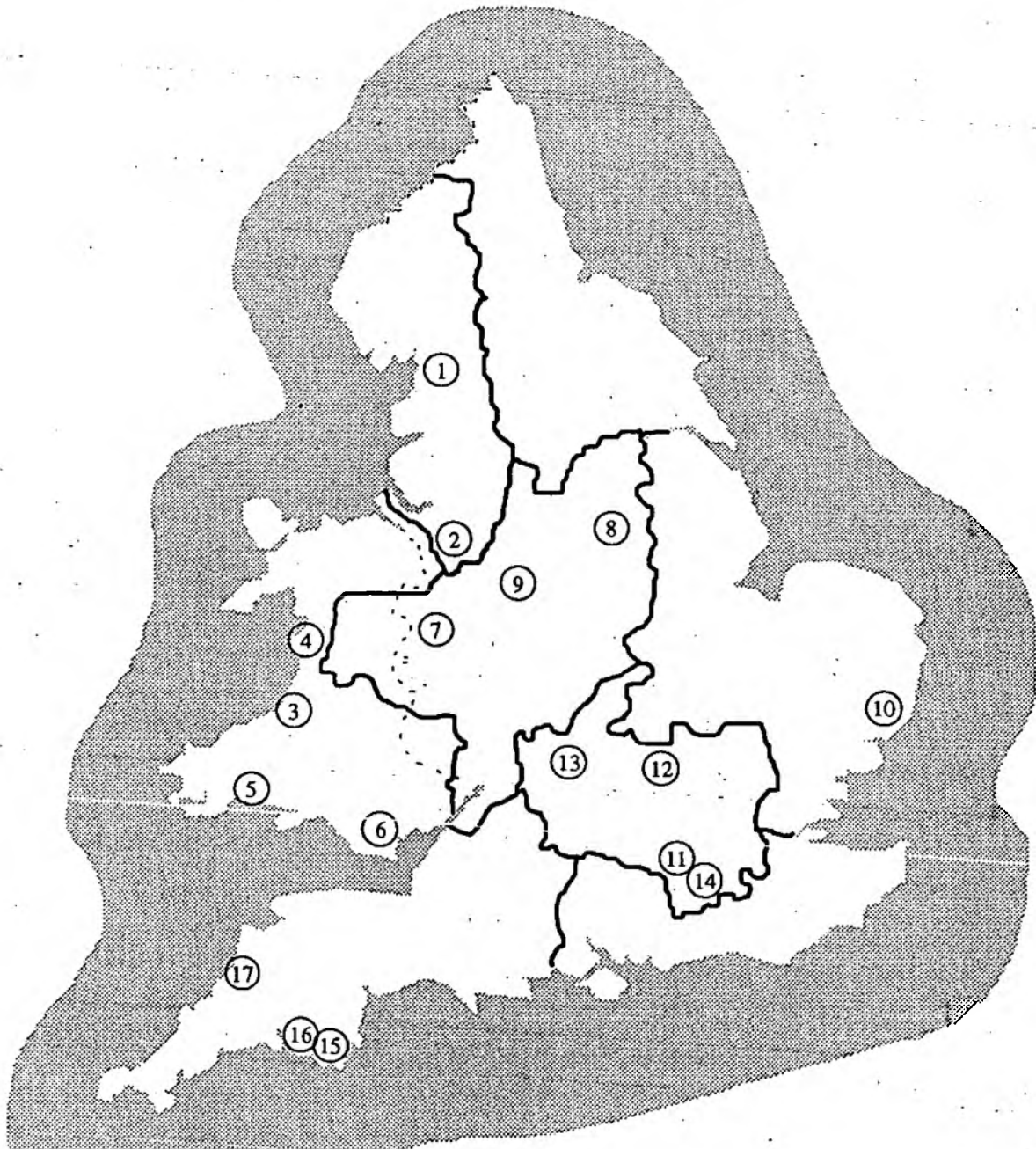


- | | | | | | |
|----|-------------------------|----|--|----|--|
| 1 | Leven and Morecambe Bay | 14 | Stiffkey, Burn and Glaven | 26 | Brue/Sheppey/Hartlake |
| 2 | Mersey estuary | 15 | Upper Witham | 27 | Cober/South Cornwall/Hayle and Red River |
| 3 | Wyre | 16 | Welland | 28 | Dart |
| 4 | Ebbw | 17 | Colne | 29 | Dorset Stour |
| 5 | Gwrfai/ Seiont/ Ogwen | 18 | Roding (including Ingrebourne and Beam) | 30 | Isel/Yeo/Parrett |
| 6 | Llyfni/Dwyfor/Erch | 19 | Thames (Benson to Hurley), Pang and Wye | 31 | Lim/Axe |
| 7 | Neath | 20 | Thames (Buscot to Eynsham) (including Windrush and Evenlode) | 32 | North Devon Coastal/Lyn |
| 8 | Nevern, Gwam, Solva | 21 | Thames (Hurley to Teddington) and Chertsey Bourne | 33 | North Somerset rivers |
| 9 | Severn estuary (Joint) | 22 | Adur and Ouse | 34 | Parr/Crinnis/St Austell/Fal |
| 10 | Thaw | 23 | Cuckmere | 35 | Teign |
| 11 | Derwent | 24 | North Kent | 36 | West Dorset streams |
| 12 | Soar | 25 | West Hampshire | 37 | West Somerset rivers |
| 13 | Old Bedford River | | | | |

Consultation Reports To Be Produced In 1997/98

REGION	CATCHMENT
North West	Lune
North West	Weaver
Welsh	Aeron, Arth and Wyre
Welsh	Dysynni
Welsh	Gwendraeth Fach and Fawr
Welsh	Gwent Levels
Severn-Trent	River Severn - middle reaches
Severn-Trent	Trent (Dove to Humber)
Severn-Trent	Upper Trent / Sow / Penk
Anglian	Alde, Blyth and Deben
Thames	Loddon (including Blackwater)
Thames	Thame
Thames	Thames (Eynsham to Benson) and Ock
Thames	Wey
South Western	Avon
South Western	Erme
South Western	North Cornwall coastal / Stratton and Neet / Gannel and Camel
	17 Catchments

Consultation Reports To Be Produced In 1997/98



- | | | | |
|---|-------------------------------|----|---|
| 1 | Lune | 9 | Upper Trent / Sow / Penk |
| 2 | Weaver | 10 | Alde, Blyth and Deben |
| 3 | Aeron, Arth and Wyre | 11 | Loddon (including Blackwater) |
| 4 | Dysynni | 12 | Thame |
| 5 | Gwendraeth Fach and Fawr | 13 | Thames (Eynsham to Benson) and Ock |
| 6 | Gwent Levels | 14 | Wey |
| 7 | River Severn - middle reaches | 15 | Avon |
| 8 | Trent (Dove to Humber) | 16 | Erme |
| | | 17 | North Cornwall coastal / Stratton and Neet / Gannel and Camel |

TIMETABLE OF CONSULTATION REPORT PUBLICATION

	Published by 31/3/94	Published by 31/3/95	Due 1995/96	Due 1996/97	Due 1997/98 or later
Northumbria and Yorkshire					
Aire	.				
Calder	.				
Derwent	.				
Tees	.				
Aln		.			
Blyth		.			
Coquet		.			
Don, Rother and Dearne		.			
Esk and Coastal Streams		.			
Humber estuary		.			
Nidd and Wharfe		.			
River Hull and Coast		.			
Swale, Ure and Ouse		.			
Tyne		.			
Wansbeck		.			
Wear		.			
Northumbria Area Coast			.		
Twed and Till			.		
17 1/3 Catchments	4	11 1/3	2		
North West					
River Douglas	.				
Derwent and Cumbrian Coast		.			
Irwell		.			
Ribble		.			
Eden and estuary			.		
Middle Mersey			.		
River Alt and Crossens			.		
Upper Mersey			.		
Leven and Morecambe Bay				.	
Mersey estuary				.	
Wyre				.	
Lanc					.
Weaver					.
13 Catchments	1	3	4	3	2
Welsh					
Cleddau	.				
Conwy	.				
Ely	.				
Menni Strait	.				
Ogmore	.				
Tawe	.				
Upper Wye	.				
Crwyd		.			
Dee		.			
Lower Wye		.			
Taf		.			
Taff		.			
Tywi		.			
Usk		.			
Alan and Kenfig			.		
Dyfi and Leri			.		
Glaslyn, Dwyrdd and Artro			.		
Lhwchwr and North Gower rivers			.		
Mawddach and Wnion			.		
Rheidol, Ystwyth and Clarach			.		
Rhymney			.		
Teifi			.		
Ynys Mon Rivers			.		
Ebbw				.	
Gwrfai / Sciort / Ogwen				.	
Llyfni / Dwyfor / Erch				.	
Neath				.	
Nevern, Gwaun and Solva				.	
Severn estuary				.	
Thaw				.	
Aeron, Arth and Wyre					.
Dysynni					.
Gwendraeth Fach and Fawr					.
Gwent Levels					.
33 1/3 Catchments	7	7	9	6 1/3	4

TIMETABLE OF CONSULTATION REPORT PUBLICATION

	Published by 31/3/94	Published by 31/3/95	- Due 1995/96	Due 1996/97	Due 1997/98 or later
Severn-Trent					
Blythe / Cole / Bourne	.				
Stour	.				
Warwickshire Avon	.				
Dove		.			
Erewash		.			
Humber estuary (Joint)		.			
River Severn - upper reaches		.			
Idle / Torne			.		
River Severn - lower reaches			.		
Tame			.		
Temse			.		
Derwent				.	
Severn estuary (Joint)				.	
Soar				.	
River Severn - middle reaches					.
Treat (Dove to Humber)					.
Upper Treat / Sow / Peak					.
15 2/3 Catchments	3	3 1/3	4	2 1/3	3
Anglian					
Cam	.				
Ely Ouse	.				
Gipping and Stour	.				
Louth Coastal	.				
Lower Nene	.				
Upper Nene	.				
Yare	.				
Bedford Ouse		.			
Blackwater		.			
Grimsby		.			
Humber estuary (Joint)		.			
North West Norfolk		.			
Ancholme			.		
Lower Witham			.		
South Essex			.		
Upper Ouse			.		
Old Bedford River				.	
Stiffkey, Burn and Glaven				.	
Upper Witham				.	
Welland				.	
Alde, Blyth and Deben					.
20 1/3 Catchments	7	4 1/3	4	4	1
Thames					
Blackwater	.				
Kennet	.				
Upper Lee, Mimram and Beane	.				
Lower Lee		.			
Middle Lee, Rib, Ash and Stort		.			
Upper Thames (to Buscot), Churn, Coln, Leach, Ray and Cole		.			
Wandle, Beverley Brook and Hogsmill		.			
Brent and Crane			.		
Cherwell			.		
Mole			.		
Ravensbourne			.		
Thames (tideway and estuary)			.		
Colne				.	
Roding (including Ingrebourne and Beam)				.	
Thames (Benson to Hurley), Pang and Wye				.	
Thames (Buscot to Eynsham) (including Windrush and Evenlode)				.	
Thames (Hurley to Teddington) and Chertsey Bourne				.	
Loddon (including Blackwater)					.
Thame					.
Thames (Eynsham to Benson) and Ock					.
Wey					.
21 Catchments	3	4	5	5	4

TIMETABLE OF CONSULTATION REPORT PUBLICATION

	Published by 31/3/94	Published by 31/3/95	Due 1995/96	Due 1996/97	Due 1997/98 or later
Southern					
Ichen	.				
Medway	.				
Test	.				
Darent		.			
East Sussex Rother		.			
Kentish Stour		.			
Arun and West Sussex			.		
Isle of Wight			.		
Meon and East Hampshire			.		
Adur and Ouse				.	
Cuckmere				.	
North Kent				.	
West Hampshire				.	
13 Catchments	3	3	3	4	
South Western					
Hampshire Avon	.				
Taw / Torridge estuary	.				
Torridge	.				
Frome and Piddle		.			
Lower Bristol Avon		.			
Seaton / Looe / Fowey		.			
Taw		.			
Upper Bristol Avon		.			
Abbey River / Clovelly Stream			.		
Exe			.		
Poole Harbour			.		
Sid / Otter			.		
Tamar estuary / Tavy / Plym / Lynher / Yealm			.		
Tone			.		
Upper Tamar & Tributaries			.		
Brue / Sheppy / Hartlake				.	
Cober / South Cornwall / Hayle and Red River				.	
Dart				.	
Dorset Stour				.	
Isle / Yeo / Cary / Parrett				.	
Lim / Axe				.	
North Devon Coastal / Lyn				.	
North Somerset rivers				.	
Parr / Crinnis / St Austell / Fal				.	
Severn estuary (Joint)				.	
Teign				.	
West Dorset streams				.	
West Somerset rivers				.	
Avon					.
Erme					.
North Cornwall coastal / Stratton and Neet / Gannel and Camel					.
30 1/3 Catchments	3	5	7	12 1/3	3
Total - 164 Catchments	31	41	38	37	17

CATCHMENT PUBLICATIONS AVAILABLE AT 31st MARCH 1995

	CONSULTATION REPORT AVAILABLE	ACTION PLAN AVAILABLE
Northumbria and Yorkshire		
Aire	Yes	Yes
Aln	Yes	
Blyth	Yes	
Calder	Yes	Yes
Coquet	Yes	Yes
Derwent	Yes	Yes
Don, Rother and Dearne	Yes	
Esk and Coastal Streams	Yes	Yes
Humber estuary	Yes	(Joint)
Nidd and Wharfe	Yes	Yes
River Hull and Coast	Yes	
Swale, Ure and Ouse	Yes	Yes
Tees	Yes	Yes
Tyne	Yes	Yes
Wansbeck	Yes	
Wear	Yes	Yes
Total for Northumbria and Yorkshire	15 1/3	10
North West		
Derwent and Cumbrian Coast	Yes	
Irwell	Yes	
Ribble	Yes	
River Douglas	Yes	Yes
Total for North West	4	1
Welsh		
Cleddau	Yes	Yes
Clwyd	Yes	
Conwy	Yes	Yes
Dee	Yes	
Ely	Yes	
Lower Wye	Yes	
Menai Strait	Yes	
Ogmore	Yes	
Taf	Yes	
Taff	Yes	
Tawe	Yes	
Tywi	Yes	
Upper Wye	Yes	
Usk	Yes	
Total for Welsh	14	2
Severn-Trent		
Blythe / Cole / Bourne	Yes	Yes
Dove	Yes	
Erewash	Yes	
Humber estuary	Yes	(Joint)
River Severn - upper reaches	Yes	
Stour	Yes	Yes
Warwickshire Avon	Yes	Yes
Total for Severn-Trent	6 1/3	3

CATCHMENT PUBLICATIONS AVAILABLE AT 31st MARCH 1995

	CONSULTATION REPORT AVAILABLE	ACTION PLAN AVAILABLE
Anglian		
Bedford Ouse	Yes	Yes
Blackwater	Yes	
Cam	Yes	Yes
Ely Ouse	Yes	Yes
Gipping and Stour	Yes	Yes
Grimsby	Yes	
Humber estuary	Yes	(Joint)
Louth Coastal	Yes	Yes
Lower Nene	Yes	Yes
North West Norfolk	Yes	
Upper Nene	Yes	Yes
Yare	Yes	Yes
Total for Anglian	11 1/3	8
Thames		
Blackwater	Yes	Yes
Kennet	Yes	Yes
Lower Lee	Yes	
Middle Lee, Rib, Ash and Stort	Yes	
Upper Lee, Mimram and Beane	Yes	Yes
Upper Thames (to Buscot), Churn, Coln, Leach, Ray and Cole	Yes	
Wandle, Beverley Brook and Hogsmill	Yes	
Total for Thames	7	3
Southern		
Darent	Yes	
East Sussex Rother	Yes	
Itchen	Yes	Yes
Kentish Stour	Yes	
Medway	Yes	Yes
Test	Yes	Yes
Total for Southern	6	3
South Western		
Frome and Piddle	Yes	
Hampshire Avon	Yes	Yes
Lower Bristol Avon	Yes	
Seaton / Looe / Fowey	Yes	
Taw	Yes	
Taw / Torridge estuary	Yes	Yes
Torridge	Yes	Yes
Upper Bristol Avon	Yes	Yes
Total for South Western	8	4
72 Consultation Reports		34 Action Plans

These documents are available from the Regional Head Office of the producing Region, which can be contacted on:

Northumbria and Yorkshire	(0113) 2440191	Anglian	(01733) 371811
North West	(01925) 653999	Thames	(01734) 535000
Welsh	(01222) 770088	Southern	(01903) 820692
Severn-Trent	(0121) 7112324	South Western	(01392) 444000



CORPORATE PLANNING

Mission
Aims
Objectives
Targets

Policy
Priorities
People
Pounds

Economy
Efficiency
Effectiveness

Corporate
Function
Customer
Strategies

Corporate
Regional
Catchment
Plans

Monthly
Quarterly
Annual
Report



HEAD OFFICE
Rivers House
Waterside Drive
Aztec West
Almondsbury
Bristol
BS12 4UD

Tel: (0454) 624400
Fax: (0454) 624010

The NRA is committed to
protecting and enhancing the
water environment.

This document is printed on
recycled paper and is totally
chlorine free.