




Applications of Artificial Intelligence in River Quality Surveys



Research and Development

Project Record
E1/1621/6



ENVIRONMENT AGENCY



All pulps used in production of this paper is sourced from sustainable managed forests and are elemental chlorine free and wood free

Applications of Artificial Intelligence in River Quality Surveys

R&D Project Record E1/i621/6

W J Walley and R W Martin

Research Contractor:

School of Computing, Staffordshire University

Further copies of this report are available from:
Environment Agency R&D Dissemination Centre, c/o
WRc, Frankland Road, Swindon, Wilts SN5 8YF



tel: 01793-865000 fax: 01793-514562 e-mail: publications@wrcplc.co.uk

Publishing Organisation:

Environment Agency
Rio House
Waterside Drive
Aztec West
Almondsbury
Bristol BS32 4UD

Tel: 01454 624400

Fax: 01454 624409

TH-6/98-B-BCMP

© Environment Agency 1998

All rights reserved. No part of this document may be reproduced, stored in a retrieval system, or transmitted, in any form or by any means, electronic, mechanical, photocopying, recording or otherwise without the prior permission of the Environment Agency.

The views expressed in this document are not necessarily those of the Environment Agency. Its officers, servant or agents accept no liability whatsoever for any loss or damage arising from the interpretation or use of the information, or reliance upon views contained herein.

Dissemination status

Internal: Released to Regions
External: Released to the Public Domain

Statement of use

This document contains supporting technical information for two Technical Reports (12 “Distribution of Macroinvertebrates in English and Welsh Rivers based on the 1995 Survey”, and E52 “Applications of Artificial Intelligence for the Biological Surveillance of River Quality”) that were produced as part of National R&D Project E1/i621. It deals primarily with the validation of the data used in the project, and is provided for use by those wishing to examine this aspect of the project in detail.

Research contractor

This document was produced under R&D Project E1/i621 by:

School of Computing
Staffordshire University
The Octagon
Beaconside
Stafford ST18 0AD

Tel: 01785 353510

Environment Agency's Project Manager

The Environment Agency's Project Manager for R&D Project E1/i621 was:
Dr John Murray-Bligh - Environment Agency, Thames Region

CONTENTS

Page

Executive Summary	iii
1. Introduction	1
1.1 Scope of the Document	1
1.2 Summary of Events	1
2. Validation of the 1990 Data	5
2.1 Introduction	5
2.2 Analysis of Biological Databases	5
2.3 Analysis of Chemical Databases	7
2.4 Biological-Chemical Site Matches	9
3. Validation of the 1995 Data	11
3.1 Introduction	11
3.2 Site Classifiers	11
3.2.1 <i>Errors and inconsistencies in the TAXA field</i>	11
3.2.2 <i>Missing values in the alkalinity field</i>	12
3.2.3 <i>Duplicate samples</i>	13
3.3 The Sites Database	13
3.4 The Taxonomic Database	14
3.5 Identification of Erroneous Environmental Variables	14
3.6 Corrections to Abundance Data in the 1995 Survey Databases	15
3.7 Construction of the Project Databases	17
3.7.1 <i>Biological Databases</i>	17
3.7.2 <i>Biological-Chemical Databases</i>	18
4. References	19

APPENDIX A

Tables Relating to the Validation of the 1990 Survey Data

A1	Details of biological databases acquired	A-2
A2	Details of chemical databases acquired	A-2
A3	List of taxa used in analysis of 1990 Survey data	A-3
A4	Summary of validation analysis of the biological site database	A-4
A5	Summary of STRETCH.DBF structure by Region	A-5
A6	Summary of analysis of chemical STRETCH.DBF databases	A-6
A7	Summary of analyses of chemical stretches and biological sites databases	A-7

APPENDIX B

Tables Relating to the Validation of the 1995 Survey Data

B1	Details of the regional distribution of 'imposters' in the 1995 database	B-2
B2	Site Reference by Region of Sites with no Alkalinity Value	B-3
B3	Sites with differing sample alkalinities, but valid averages	B-4
B4	Details of sites where more than two samples have been recorded	B-5
B5	Out-of-region grid reference errors	B-5
B6	Taxa requiring the use of six-figure Thames codes	B-6
B7	Taxa requiring the union of two four-figure codes	B-6
B8	List of 99 taxa to be incorporated in the Project Databases	B-7
B9	Details of 'Errors' identified by autoassociative neural network	B-8
B10	Number of records in M2R95 and N2R95 files	B-9

Figures

B1	Distributions of coefficient "a" for North West (Northern & Southern Areas)	B-10
B2	Distributions of coefficient "a" for North West (Central Area)	B-10

APPENDIX C

List giving Details of the Validated Sites included in the Project Databases

Anglian Region	C-2
North East Region - Northumbria Area	C-11
North West Region	C-15
Midland Region	C-26
Southern Region	C-40
South West Region - Devon and Cornwall Areas	C-47
Thames Region	C-55
Welsh Region	C-62
South West Region - North Wessex and South Wessex Areas	C-73
North East Region - Dales and Ridings Areas	C-80

APPENDIX D

List of Rejected Biological Sites and the Reasons for their Rejection

Anglian Region	D-2
Midland Region	D-4
North East Region - Dales and Ridings Areas	D-5
North East Region - Northumbria Area	D-7
North West Region	D-8
Southern Region	D-9
South West Region - Devon and Cornwall Areas	D-9
South West Region - North Wessex and South Wessex Areas	D-10
Thames Region	D-10
Welsh Region	D-11

EXECUTIVE SUMMARY

This Project Record provides a detailed account of work carried out on National R&D Project E1/i621 "Applications of Artificial Intelligence in River Quality Surveys", that was not reported in either Technical Report E12 "Distribution of Macroinvertebrates in English and Welsh Rivers based on the 1995 Survey" or Technical Report E52 "Applications of Artificial Intelligence for the Biological Surveillance of River Quality". It mainly covers details of the data validation aspect of the project, but also includes a complete summary of events and dates (Section 1).

The data validation component of the project was more substantial than originally envisaged. This was because the initial intention of basing the study on the 1990-94 Survey databases was abandoned when the 1995 Survey databases became available. Thus many of the initial analyses, which were primarily concerned with the validation of the 1990 databases, were repeated later for the 1995 data.

Section 2 and Appendix A cover with all aspects of the validation of the 1990-94 biological and chemical databases, including summaries of the various analyses, brief details of matched biological and chemical sites and an outline of the problems encountered due to the lack of consistency between regional chemical databases.

Section 3 describes the various analyses that were carried for the validation of the 1995 databases; and includes details of how the abundance data from two regions, Midlands (Lower Severn Area) and North West, were manipulated to bring them in line with the national scale for abundance data. Appendix B gives details of errors found in the biological data, plus the agreed list of taxa and details of the regional distribution of validated biological sites. Appendix C gives the site reference number, location and name of all validated biological sites that were included in the project database. It also indicates which of the sites had matched chemical sites. Appendix D lists all biological sites that were rejected during the validation process due to errors or inconsistencies in their data fields. The reasons for rejection are also given.

This document will be of interest to users and managers of the Agency's databases. It will be of particular value to anyone seeking to redesign or improve the databases.

Keywords: River Surveys, England, Wales, data validation, biological database, chemical database, errors, bio-monitoring.

1. INTRODUCTION

1.1 Scope of the Document

This document provides an overall outline of the project events and milestones and a detailed record of those aspects of the project that were not fully recorded in either Technical Report E12 "Distribution of Macroinvertebrates in English and Welsh Rivers based on the 1995 Survey" (Walley and Martin, 1997) or Technical Report E52 "Applications of Artificial Intelligence for the Biological Surveillance of River Quality" (Walley *et al.*, 1998).

It was the original intention to base the project on the 1990 biological and chemical databases, and much work was done to validate and match these databases. However, delays and problems arising from this work made it both possible and more attractive to base the project on the 1995 database. Thus it became necessary to repeat the data validation process for the 1995 Survey data. These validation exercises, carried out on the 1990 and 1995 National Survey databases, are fully described below. In addition, a complete listing is given in Appendix C of the 6038 sites that made up the final 1995 database of validated biological sites that were used in the project. Also given, in Appendix D, is a list of the 675 sites that were rejected from the database, together with the reasons for their rejection.

1.2 Summary of Events

The following schedule of events gives details of the activities undertaken and principal milestones in the project.

1 Oct 95 Project commenced.

Validation of 1990 data

Acquisition of biological and chemical databases.

Compiled agreed list of taxa.

Identified Maitland code errors in databases.

Identified use of erroneous abundance scales by two regions.

Identified missing/erroneous data in the biological NNNSITE database.

Identified errors/problems in chemical STRETCH databases.

28 Jan 96 Delivered additional report on the **Analysis of the STRETCH Databases.**

31 Jan 96 **Progress Report 621/1/T.**

Analysis and Manipulation of Validated 1990 Data

Matched the validated biological and chemical sites.

21 Mar 96 Delivered **Database of Matched Biological and Chemical Sites.**

Derived the geographical distributions of the taxa by region.

Derived national indicator values of taxa for *Riffle* and *Pool* sites using information theory.

Derived national frequency distributions of taxa by river quality class.

Derivation of a Site Type Classification System

Attempts to form 5-10 site types from the 35 RIVPACS site types was abandoned in favour of system based upon predicted ASPTs.

Commenced development of neural-network predictor of clean ASPT based on Class "a" data for use as a site type classifier.

31 May 96 **Progress Report E1/i621/2.**

Validation of 1995 data

9 July 96 Received 1995 biological data for seven regions.

17 July 96 Project Board Meeting.

Validation of biological and environmental data.

6 Sept 96 Missing alkalinity data supplied, but inconsistent between regions.

Removal of data for canals, ditches, dykes and drains.

Removal of sites with missing alkalinity.

Production of project databases for 1995 data.

Provided details of errors, missing data and duplicated data.

Data Analysis and Modelling

31 July 96 614 'Clean' sites database received - 3-season data.

Neural-network predictor of clean ASPT and NFAM developed based on IFE614 database (3 season combined data).

MIV's of BMWP taxa evaluated - using seven regions only.

30 Sept 96 **Progress Report E1/i621/3.**

Manipulation and Validation of 1995 Survey data for North West, Midlands and Welsh Regions.

21 Oct 96 Received updated Welsh Region data.

21 Oct 96 Midlands Region 1st update of biological data received - found to be faulty with Lower Severn Area abundances still incorrect.

11 Nov 96 NW - Central area's raw biological data received.

20 Nov 96 Databases for BOD, DO and Ammonia received - Wessex Region found to have used new site numbers - translation tables used to convert to correct sites.

25 Nov 96 Project Board Meeting - decided that all ten regions and all BMWP taxa should be included in Technical Report E12.

2 Dec 96 NW - Northern area's raw biological data received.

- 9 Dec 96 NW - Southern area's raw biological data received.
Software developed to derive standard abundance levels for NW Region.
- 13 Jan 97 Midlands Region 2nd update of biological data received.
Removed data for Navigations and Old River Courses from database.
Completed construction of project databases based on 1995 Survey data.
- Predictors of ASPT & NFAM and Site Type Classifiers*
- 30 Oct 96 IFE614 2-season observed ASPT and NFAM data received.
Developed two-season neural network predictors of ASPT and NFAM.
Derived GQA classifications for all validated biological sites using EQIs based upon neural network predicted ASPTs and NFAMs.
Analysed their performance relative to RIVPACS and investigated sources of error and bias.
Developed three different classifiers of Site Type based on neural network predictors of ASPT.
Classified the site types of all sites in the project databases, and plotted their geographic distributions.
- Technical Report E12*
- Derived geographic and frequency distributions for BMWP taxa.
Delivered Draft Technical Report E12 "Distribution of Macroinvertebrates in English and Welsh Rivers based on the 1995 Survey".
- 31 Jan 97 **Progress Report E1/i621/4.**
- Development of Neural Network Predictor of ASPT based on Revised Scores*
- 23 Mar 97 IFE supplied observed ASPTs for 614 sites based on revised BMWP scores.
Developed a two-season neural network predictor of ASPT based on revised BMWP scores.
Derived GQA classifications for all validated biological sites using revised EQI(ASPT)s.
- Development of Neural Network Classifiers of River Quality*
- Investigated possible ways of optimising the size and form of the taxonomic input vector.
Constructed a database of exemplars, to overcome the problem of not receiving rankings of sites by river quality from Regional Biologists.
Developed and tested supervised neural network predictors of BOD, DO and ammonia.
Developed and tested supervised neural network classifiers of 'organic' river quality.

Developed and tested SOM and GTM unsupervised neural network classifiers of river quality based on 10x10 output array and five site types.

Developed general SOM with 20x20 output array.

Carried out substantial changes to Technical Report E12.

Developed a combined-season naive Bayesian classifier of 'organic' river quality, and used it to classify all validated biological sites.

31 May 97 **Progress Report E1/i621/5.**

Various Concluding Activities

9 June 97 Delivered final **Technical Report E12 "Distribution of Macroinvertebrates in English and Welsh Rivers based on the 1995 Survey"**.

25 June 97 Project Board Meeting.

Prepared material for use in Environment Agency workshop and poster session at the forthcoming RIVPACS International Workshop.

17 Sept 97 Presented paper based on Project 621 at the RIVPACS International Workshop, Jesus College, Oxford.

Produced 20x20 SOM feature maps of 97 attributes of the biological sites.

Recalculated the Indicator values based on information theory using data for all ten regions instead of just seven regions.

Developed naive Bayesian classifiers of 'organic' river quality for spring and autumn separately, and used them to classify all validated biological sites.

Drafted Technical Report E52.

18 Feb 98 Delivered one-day **Workshop on the Results of R&D Project 621** to Agency staff.

Paper entitled **Neural Network Predictors of Average Score Per Taxon and Number of Families at Unpolluted River Sites in Great Britain** published in *Water Research*.

19 Apr 98 Delivered **Draft Technical Report E52 "Applications of Artificial Intelligence for the Biological Surveillance of River Quality"**.

30 Apr 98 Delivered **Draft Project Record**.

Delivered **Draft Technical Report E52 "Applications of Artificial Intelligence for the Biological Surveillance of River Quality"**.

19 May 98 Developed **SOM viewer Web site**, accessible via:
<http://www.soc.staffs.ac.uk/research/groups/cies/somview/somview.htm>

6 Aug 98 Delivered final **Technical Report E52 "Applications of Artificial Intelligence for the Biological Surveillance of River Quality"**.

6 Aug 98 Delivered final **Project Record E1/i621/6**.

2. VALIDATION OF THE 1990-1994 DATA

2.1 Introduction

Details of the databases acquired are given in Tables A1 (Biological databases) and A2 (Chemical databases) in Appendix A. The shading on these Figures shows the extent to which biological samples and chemical quality data were available by region and year (i.e. 1990 to 1994). This highlighted some deficiencies in the biological samples databases NNNSAM91 to NNNSAM95, especially with respect to Wessex Region.

2.2 Analysis of Biological Databases

Work done on the biological databases can be divided into three categories:

- a) the derivation of an agreed list of taxa to be used in the study;
- b) validation and compression of the taxa fields in the NNNSAM databases;
- c) region by region validation of the NNNSITE database.

List of Taxa

The BSNTAXA.DBF file listed 120 taxa, of which 22 were not BMWP taxa and five were families belonging to the BMWP taxon Oligochaeta. Unfortunately, some regions reported these five families under the Taxon Code for Oligochaeta, whilst others reported them under their individual Taxon Codes.

In addition, there were eight families listed in BSNTAXA which were included within other families at the time the BMWP system was formulated. These include:

Dugesiiidae	-	was in Planariidae
Bithyniidae	-	was in Hydrobiidae
Acroloxidae	-	was in Ancyliidae
Crangonyctidae and Niphargidae	-	were in Gammaridae
Noteridae	-	was in Dytiscidae
Hydraenidae	-	was in Hydrophilidae
Glossosomatidae	-	was in Rhyacophilidae
Ecomidae	-	was in Psychomyiidae

For the sake of consistency within the project these taxa were returned to their former (combined) families.

There were six families which had been dropped from RIVPACS III. These included Lestidae, Pleidae, Hydrobiidae, Clambidae, Chrysomelidae and Curculionidae.

Finally, there is one family, Mesoveliidae, which was mistakenly given a BMWP score instead of Veliidae (according to H. A. Hawkes).

Consequently, a total of 42 taxa were eliminated from the listing given in the BSNTAXA file, leaving 78 taxa for use in the study of the 1990 Survey data. Table A3 in Appendix A lists these taxa and their Taxon Codes. Consideration was given to the use of Taxon Codes truncated to their leading four digits (i.e. family level code), but two of the families, Lepidostomatidae and Brachycentridae, have identical 'family' level codes.

Validation and Compression of the TAXA Fields

The TAXA field in the NNNSAM database files had a width of 502 characters, which was made up of two for the number of taxa in the sample (max. 50) followed by 50 sets of 10 characters, eight for the Taxon Code of the taxon and two for its level of abundance. This field was very wasteful of space and resulted in very large data files. For the purpose of the project, it was decided to compress the field to a width of 78. That is, one character for the abundance level (including zero for absence) of each of the 78 taxa, arranged in taxonomic order. Software was developed which read the NNNSAM files and rewrote them to CBSyr/region text files (e.g. CBS9001.TXT is the Compressed Biological Samples file for Anglian Region's 1990 data) with the sample data expressed in the compressed format and superfluous data removed. This software included checks for taxa which occurred under Taxon Codes of associated families (e.g. the Oligochaeta families and new families which were formerly members of other BMWP families).

The testing of this software highlighted a few faulty Taxon Codes in some records (which were reported to the Project Manager for distribution to the regional offices) and an inconsistency in the way in which the 'presence', as opposed to the abundance level, of a taxon was recorded. Abundance levels were recorded on a 1 to 6 scale, but where only the presence of a taxon was recorded (i.e. not its abundance level) this was sometimes indicated by two blank spaces following the Taxon Code and sometimes by '00'. To avoid confusion with the absence of a taxon, which was represented by '0' in the 78 long compressed TAXA string, the state of 'present' was represented by an 'X'.

To test the validity of the compressed TAXA strings, the CBSxxxx.TXT files were used as input data to an existing piece of software which derived spatial distributions of taxa by region. Initially this was done using the 1990 data, because such distributions had previously been derived and thus provided a useful validity check. The results were identical, thus indicating that the compressed strings had been correctly formed. However, when this exercise was repeated for the 1991 and 1992 data, for which distributions had not previously been derived, it became apparent from the results that two regions (Severn-Trent and Southern) were probably using different abundance scales from the rest, and from each other. It appeared that both had divided abundance level 1 into two subdivisions which they labelled 1 and 2, and that Severn-Trent had also subdivided National abundance level 2 into two subdivisions which they had labelled 3 and 4. Thus, the relationship between the National abundance levels and those reported by Severn-Trent and Southern Regions seemed to be as follows (NB. levels shown in brackets occurred very rarely):

No. of individuals	1-9	10-99	100-999	1000-9999	10000-99999	>100000
National level	1	2	3	4	(5)	(6)
Severn-Trent	1 & 2	3 & 4	5	6	(7)	(8)
Southern	1 & 2	3	4	5	(6)	(7)

These observations were reported to the two regions in question and they subsequently confirmed that they had indeed used subdivided scales. National scale 1 had been divided by both regions into 1 (1-2 individuals) and 2 (3-9 individuals), and Severn-Trent had subdivided level 2 into 3 (10-49) and 4 (50-99).

Validation of the Biological Sites Database (NNNSITE)

Each site in the NNNSITE.DBF file had a national site code which was unrelated to its regional location. Thus there was no way of identifying which region a particular site

belonged to from the data given in this database. Since the project involves various regional analyses, it was necessary to determine the regional location of each of the sites listed in the NNNSITES database. This was achieved through the acquisition of the NBSRGDIC database file which related the national site codes to their regions and old regional-based codes.

For the purposes of determining the number of sites which were suitable for inclusion in the project databases, the following fields were identified as being of particular importance:

SITE_REF, DISTANCE, DISCHARGE, GRIDREF, ALT, LONG, LAT, SLOPE.

Consequently, the validity of these fields were examined for each site.

One SITE_REF was found to have been used for two different sites and three had erroneous references to their regional-based codes.

An existing piece of software was used to test the structural validity of the grid references. This showed that 12 were erroneous and 225 were blank fields.

Only 1845 of the 10,814 sites on the NNNSITES database had longitude and latitude values and of these 98 longitudes (LONG) and 56 latitudes (LAT) were found to be incomplete or erroneous.

Many sites were found to have zeros (0) in several of their fields. There were 328 with zero Altitudes (ALT), 530 with zero Distance from Source (DISTANCE) and 550 with zero Slope (SLOPE). Clearly a few of the zero Altitudes and Slopes could have been valid entries, but there was no way of separating these from the other zero entries, which presumably meant 'not yet determined'.

909 sites were found to have erroneous DISCHARGE entries. In addition to these, Anglian Region had 739 DISCHARGE entries with the leading zero missing. However, despite the fact that these did not conform to the standard format for such entries, they were not treated as erroneous for the purpose of the study, since their meaning was quite clear.

Details of all these 'errors' were reported to the Project Manager for distribution to the regional offices. Since so few of the sites had valid latitudes and longitudes, it was decided to exclude these fields from the project's data requirements. This was possible because the grid references provided a means of representing global site location.

After removing the problematic sites 9846 sites remained. These were accepted as valid sites for inclusion in the project databases (i.e. 91.1% of the NNNSITE database). A summary of the regional distribution of these is given in Table A4 in Appendix A, together with regional breakdowns of the problematic entries.

2.3 Analysis of Chemical Databases

The nearest equivalent to the NNNSITES files in the chemical databases were the STRETCH files. Each of the eight new Agency Regions had a STRETCH.DBF file which contained a record for each chemical 'stretch'; or 'sub-stretch' (labelled A, B, etc.) if the stretch has been sub-divided for any reason. Each record contained two fields, CHEMCODE and CHEMNGR, which gave the code 'number' and National Grid Reference of the current chemical sampling point for the stretch. Five other fields, CHEMCD90 to CHEMCD94, gave the CHEMCODEs of the sampling points which were used for the stretch in each of the past five years, but their National Grid References were not given. In many cases, the five CHEMCDs were identical throughout the five years and equal to CHEMCODE. Under these circumstances it seemed

reasonable to assume that the sampling point remained unchanged throughout the whole period and that the grid reference, as given by CHEMNGR, also remained the same. However, where one or more the CHEMCDs (i.e. former CHEMCODEs) differ from the current CHEMCODE, it implied that the stretch has previously been sampled at one or more different points. Under these circumstances it was not possible to determine the location of these points, because their grid references were not recorded in the database. For this reason only stretches having common CHEMCDs equal to CHEMCODE were considered suitable for inclusion in the project database.

Unfortunately, there was considerable structural inconsistency between the STRETCH databases of the different regions, both in terms fields recorded and field widths, as can be seen from Table A5 in Appendix A, which provides a region by region summary of the structure of the STRETCH.DBF files.

Validation of the STRETCH databases commenced with an analysis of the CHEMCODEs and CHEMNGRs. The CHEMNGR fields were examined for structural validity and distribution of precision using the same software that was used earlier on the biological site grid references. In addition, software was developed specifically to identify CHEMCODEs with multiple CHEMNGRs and CHEMNGRs with multiple CHEMCODEs. The results of these findings were reported to the Project Manager.

For the purpose of checking the validity of STRETCH records for inclusion in the project databases, the CHEMCD90 to CHEMCD94 fields of each regional database, plus the CHEMCODE, CHEMNGR and BIOREF fields; were imported into QuattroPro spreadsheets. The number of years from 1990 to 1994 in which CHEMCDyr equalled CHEMCODE was determined for each record. This statistic was referred to as the records' 'similarity', and had a maximum value of 5 (i.e. when all years had the same code). The records in each regional spreadsheet were then sorted in decreasing order of their 'similarity'. Records with similarities of 5 were considered potential candidates for inclusion in the project databases, and the remaining records were removed to regional 'rejects' spreadsheets. The potential candidates were then re-examined to see if they had valid CHEMNGRs. If not, they were removed to their appropriate 'rejects' spreadsheet. The remaining records were sorted by their BIOREF field. Those with BIOREFs were considered to be prime candidates for inclusion in the project databases and those without BIOREFs were considered potential candidates (since their lack of a BIOREF might only be due to it not having been determined and not the lack of a corresponding biological site). The prime and potential candidates were checked for duplicate use of CHEMCODEs, CHEMNGRs and BIOREFs. Unfortunately, very many such duplicate occurrences of these records were found. All records having one or more field values which occurred in one or more other records were removed to their appropriate 'rejects' spreadsheet. Only in the case of exact matches between records was one of them left in the spreadsheet of potential candidates.

In order to provide Environment Agency (then NRA) with details of the 'problem' records (only some of which might be erroneous or unnecessarily duplicated), the records in the 'rejects' spreadsheets were sorted in terms of their reasons for rejection and labelled accordingly. This amounted to some 100 A4 pages (Walley, 1996), and would have been even more had full details been given of the 570 records in the Yorkshire database which had duplicate CHEMCODEs. No doubt there were valid reasons why a given CHEMCODE might be applied to several stretches or sub-stretches, but it was difficult to understand how a

single CHEMCODE can legitimately have several CHEMNGRs or be applied to over 20 different stretches.

Table A6 in Appendix A summarises the results of the analyses of STRETCH records. Since it was not possible to follow the normal procedure in all regions, Table A6 also provides notes on the specific problems which were encountered in individual regions. For example, there were no CHEMCODEs or BIOREFs in the Northumbrian and Yorkshire STRETCH database, and the CHEMCD90 to CHEMCD94 fields were absent from the Severn-Trent database. The latter posed a serious difficulty since it eliminated the means of identifying the 'consistent' chemical sites in that region. Indeed, after discussions with Severn-Trent staff, it appeared to be an intractable problem, since they had not retained any records of CHEMCD90 to CHEMCD94. Fortunately, Caroline Ullmer (Anglian Region) still had Severn-Trent's 1994 STRETCH database, which included the fields CHEMCD91 to CHEMCD93, so a copy of this was acquired. Thus, it was possible to combine the 1994 and 1995 STRETCH databases to produce one which has fields for CHEMCD91 to CHEMCD94, but not CHEMCD90. Analysis of this database indicated that it contained at least 700 'consistent' records, some 500 of which had unique BIOREFs.

2.4 Biological-Chemical Site Matches

Table A7 summarises the results of the analyses on the biological (NNNSITES) and chemical (STRETCH) databases and indicates the maximum possible match between the two on a region by region basis. The total of the regional figures implies a maximum national match of about 5800 sites, but if allowance is made for the updated information of the Severn-Trent chemical sites a truer figure is around 5400 sites. However, if one aims to achieve a database in which the sites are uniformly distributed across the regions (i.e. in terms of km of river per site), then the maximum possible number of matching sites is just over 3300. This corresponds to a density of 1 site per 10 km of river across the whole of England and Wales. However, if one takes into account the fact that not all chemical sites in the most critical regions in terms of density (i.e. Yorkshire and Northumbria) were found to have a matching biological site, the final figure may fall to less than 3000 (i.e. around 30% of all biological sites in England and Wales).

The correct matching of the biological and chemical sampling sites was central to the construction of the unified biological-chemical database. Some work on this had already been done by NRA staff in Southern Region, who had compiled a database called STHMATCH. This contained basic details of matching biological and chemical sites in the Southern Region, including grid references. To facilitate the construction of a national biological-chemical database, a copy of STHMATCH was acquired.

This provided an opportunity to test the utility of an existing program which calculated the distance between two sites based on their grid references. More often than not match errors (i.e. sites which are found to be a long way apart) were due to grid reference errors and not the mismatching of sites. Nevertheless, the identification of such errors was of value.

A set of ten regional databases of matching validated chemical and biological sites was delivered to Environment Agency (then NRA) on 21 March 1996. A breakdown of the number of matches by region and distance between sites is given in Table A8. The table also gives the number of matched sites having potentially erroneous grid reference (NB these were highlighted in the database) and the density (sites per 100 km of river) of matching sites that

lie within 400 m of each other. It is important to note that two regions, Northumbria and Yorkshire, had very low densities of matched sites owing to the lack of BIOREFs in their chemical STRETCH database.

3. VALIDATION OF THE 1995 DATA

3.1 Introduction

The 1995 Survey databases were received on 9 July 1996, and work on their validation commenced immediately. Several types of problem were identified, including: data errors; missing data; inconsistencies between and within regions; and duplicate and erroneous taxonomic codes. The Environment Agency agreed that the identification and elimination or rectification of these problems involved the contractor in extra work. Details of most of the problems encountered were reported to the Topic Leader (Dr. R. Sweeting) and Project Manager (Dr. J. Murray-Bligh) at a Project Board meeting held in Reading on 17 July 1996.

3.2 The Samples Database (NNNSAM95.DBF)

3.2.1 Errors and inconsistencies in the TAXA field

Three aspects of this field were investigated:

- a) the stated number of taxa (i.e. the first two digits in the string) in relation to the actual number of taxa in the string;
- b) the validity of the Thames codes¹ in the string; and
- c) the validity of the abundance string associated with each Thames code.

Number of taxa

All regions, except Midlands, had given the actual number of taxa in the string. In Midlands' case, the stated number of taxa was often less than the actual number of taxa in the string because it represented the number of scoring taxa in the string, not the actual number in the string.

In the other regions there were three cases where the stated number of taxa was greater than the actual number in the string. The samples concerned were:

069501034 (35 instead of 34); 069501072 (33 / 32); 029500156 (19 / 18)

In addition there were two samples in Anglian Region which contained no biological sample data. These were: 019500292 and 019501242.

Thames Codes

A check was carried out to identify any Thames Code strings which were not listed in the taxa database (NBSTXDIC.DBF). There were 12 such 'impostor' family codes: 0500, 0900, 1000, 1311, 1400, 1713, 4210, 4540, 4712, 4900, 4911 and 5000. The regional distributions of recorded occurrences of these 'impostors' are given in Table B1 in Appendix B.

In addition, a few families (Psychodidae, Ceratopogonidae, Ragonidae, Empididae and Muscidae) appear to have been coded by some regions under two different codes - the Thames code and the Maitland code. Further detail on these is given in Appendix B.

¹ A taxonomic coding system devised by Thames Region for use in the national biological databases. The system is based on Maitland codes, but was found to contain some revised Maitland codes (Biological Determinand Working Group, 1989) as well as original ones (Maitland, 1997).

Abundance strings

The first digit of this two digit string should have been the abundance code, and the second digit the actual number of individuals present if, and only if, the abundance code was '1'.

An analysis carried out on the abundance strings produced the following conclusions.

- Only two regions, North East (Dales and Riding, 10) and North East (Northumbria, 02), fully complied with this requirement;
- Three regions complied in part, providing full details for some samples but not others. For example:
 - South West (Devon and Cornwall, 06) and South West (North and South Wessex, 09) failed to provide the actual number of individuals for some families with abundance code '1'; and
 - Thames (07) filled the space following an abundance code of '1' by either a blank space or a single digit (apparently in the range 1 to 3). The explanation for the latter appears to be that Thames Region uses a sub-code within abundance level 1, which splits the actual number present (i.e. up to 9 maximum) into three categories.
- Three regions recorded abundance levels but not the number of individuals present.
 - Anglian Region (01) recorded the abundance code followed by a blank space. However, a few samples (about 30) appear to have been recorded as present/absent only.
 - Southern Region (05) recorded the abundance code followed by a blank space, but sometimes by another '1' when the abundance code itself was '1'.
 - Midlands Region (04) filled the first space with '0' (zero) in all cases, followed by the abundance code. However, only Lower Severn Area used the standard log-based code, the remainder of the Region used Midlands' own coding system. Since nobody appears to have been aware of this difference between the Areas, John Steel treated them all as Midlands' codes, so rescaled them to the standard log-based code. Thus the correctly recorded abundance codes from Lower Severn Area were scaled down to give erroneously low abundances.
- Two regions did not record abundance levels.
 - North West Region (03) filled the two spaces for the abundance code with either '00', '0' or a blank field.
 - Welsh Region (08) left the two abundance spaces blank.

3.2.2 Missing values in the alkalinity fields

Only four of the ten regions, North East (Northumbria, 02), Midlands (04), Southern (05), and Welsh (08), were found to have reported alkalinity values for 97% or more of their sites. Three regions, South West (Devon and Cornwall, 06), Thames (07) and South West (North and South Wessex, 09) did not report any alkalinity values, and the remaining three regions reported values for less than 25% of their sites. Alkalinity values were subsequently supplied on 6 September 1996. However, these data files were not consistent between regions - Anglian Region had 12 different values per site (i.e. the result of 12 samples), Welsh Region

had three identical² values per site, and the remainder had one value per site. In all cases, the sites were referred to by their old (regional) site reference codes. Consequently, some pre-processing was necessary before the data could be inserted into the blank fields in the project databases. Finally, only 58 sites had missing alkalinity values, details of which are given in Table B2.

There were also 25 sites in which the alkalinities recorded in the samples differed between the two seasons. However, these all appeared to be genuine values so they have been retained in the project databases, with their site alkalinity taken as the average between the two sample alkalinities. Full details are given in Table B3.

In addition there were four sites at which the stated site alkalinity did not match the average of the two sample alkalinities. In one of these cases (Site Ref. 100012007) the difference was negligible, and this site was retained in the project database. The other three (Site Refs: 100006770, 100010854, 100011996) were removed from the project database.

3.2.3 Duplicate samples

It was found that more than two samples had been recorded at a few sites. In some cases these all appeared to be genuine samples, but in many cases they included duplicates or erroneous records. Full details are given in Table B4.

3.3 The Sites Database (NNNSITES.DBF)

A check was carried out to determine the completeness of those fields in the NNNSITES.DBF that were required for the project (i.e. DISTANCE, DISCHARGE, GRIDREF; ALT and SLOPE). Some 350 were found to have one or more missing or erroneous fields. However, it was found that the majority of these were old sites that were no longer in use.

In addition two sites were found to have incorrectly formed grid references. These were:

Site 100011004 with Grid Ref. SU016 9400

Site 100012077 with Grid Ref. SE5590265

Tests on an earlier version of NNNSITES.DBF had revealed some 58 out-of-region grid reference errors simply by plotting the sites, region by region, onto a map of England and Wales, and noting those which lay outside the region. When this exercise was repeated using the 1995 version of the NNNSITES.DBF it was found that only 14 of these errors remained, the remainder having presumably been corrected. Details of the remaining errors are given in Table B5.

It was not possible to validate all grid references using the method previously employed, based upon the calculated distance between matching biological and chemical sites, because the matching chemical data were not available.

Three obvious errors were noticed in the DISTANCE field. Sites 100008922, 100007280 and 100008625 had Distances from Source of 502 km, 1415.3 km and 3205 km respectively.

² Except for four sites (NRA08E181, NRA08E187, NRA08E338 and NRA08E345) which for some unknown reason had very slight differences between them.

3.4 The Taxonomic Database (NBSTXDIC.DBF)

At one stage in the checking of the taxa fields in the NNNSAM95.DBF it was thought that some regions had not identified all their mayflies to family level. However, it was later discovered that the particular Thames code in question (i.e. 30000000) did not relate to mayflies at all, but to Ostracoda. The cause of the confusion was, however, somewhat disturbing. It appears that a small percentage of the Thames codes in the database are based on revised Maitland codes (Biological Determinand Working Group, 1989), not old Maitland codes like the rest (Maitland, 1977). In addition, Acroloxidae appeared twice, under two different codes: 13010100 which is erroneous, and 13100101 which is correct except that it is a species-level code.

There were seven cases where it was necessary to use the first six figures of the Thames codes (generic-level) instead of the first four (family-level) in order to correctly identify the family in question. Full details of these are given in Table B6. In addition, there were six cases where two four-figure codes had to be used to fully identify the presence of a given taxon. As far as we are aware, only one of these codes was ever used in a given sample, except for the case of Oligochaeta and Lumbricidae where, if both were present, the latter had to be incorporated into the former. In this case the higher of the two abundance levels was used as the abundance level of Oligochaeta. Details of these six special cases are given in Table B7.

An agreed list of the taxa to be incorporated in the project was drawn up. This consisted of 99 taxa in all of which 76 (BMWP families) were later used as inputs to the neural network and Bayesian models. Full details of these are given in Table B8.

3.5 Identification of Erroneous Environmental Variables.

In order to use a neural networks approach to test the validity of the environmental variables, an environmental database was established by combining the environmental data in the sites database (NNNSITES.DBF) with those in the samples database (NNNSAM95.DBF). In addition, the National Grid Reference of each site was converted to global X and Y components. Thus the environmental database consisted of 13 variables:

Global X, Global Y, Altitude, Slope, Discharge Category, Distance from Source, Width, Depth, Boulders, Pebbles, Sand, Silt and Alkalinity.

A neural network was trained to map these 13 input variable to the same 13 variables in the output layer. The inherent ability of the networks to generalise meant that the inputs and outputs would be almost identical, provided the input did not included a variable that was inconsistent with the values of the other 12 variables. For example, an Altitude of 400m and a Distance from Source of 120 km. If the real Distance from Source was 1.2 km, then the network's predicted value would probably be less than 5 km, an apparent error of 115 km. By filtering the errors between inputs and outputs it was possible to identify any outliers in the input vectors. The input vectors containing these outliers were then examined by eye to determine whether they should be classified as 'erroneous' or not. The initial results of this exercise indicated that numerous sites had potentially erroneous data. Further investigation of these revealed that the majority were either canals, dykes, drains or ditches. Consequently, all sites whose names containing the words CANAL, DYKE, DRAIN or DITCH were removed from the database. The network was then retrained and used to identify any remaining

'problem' sites. The results of this analysis are given in Table B9. It was quite clear that several of the Discharge Category 'errors' were genuine errors, and that one of the Width 'errors' was a genuine error. The other Width and Depth 'errors' were probably outliers, as opposed to errors, because they were associated with lakes or dam sites. However, the Slope 'errors' were more difficult to draw firm conclusions on, because they might have been outliers or genuine errors. All obvious errors and serious outliers were removed from the project database, unless the error could be corrected easily.

The auto-associative neural network had clearly demonstrated its potential with respect to 'error' detection. However, further work needs to be done to fine tune the procedure if its full potential is to be realised. The main problem was to decide at what level to set the 'error' thresholds for the different environmental variables. If a lower threshold had been set in the above analysis, more 'errors' would have been detected, but it would have required greater effort from Environment Agency's regional staff to check the larger number of potential errors. The error detection network was refined and used to detect further 'errors' in the data. An additional thirty samples were identified as being erroneous and these were removed from the project database. In the process of analysing these sites it was clear that many of them were cases where the site's Distance from Source was not in keeping with its Discharge Category and/or cross sectional area (i.e. width x depth). It was therefore decided to investigate this particular problem further.

Distributions of Distance from Source were plotted for each of the ten Discharge Categories. Approximate upper and lower bounds for valid Distances from Source were estimated visually. These were then plotted as Log Distance against Discharge Category to produce straight line relationships for the upper and lower bounds. Hence, the bounds adopted were more precisely defined than the visual estimates. The project databases were then scanned for sites which had Distances from Source lying above or below the appropriate upper or lower bound respectively. The full record of each site was then examined and a decision made as to whether or not to remove it from the project database. Some sites were removed on the basis that either their Distance from Source or Discharge Category was erroneous, whilst others were removed on the basis that they were serious outliers. Many of the latter were NAVIGATIONS or OLD river courses or DIKES (not DYKES) which had not previously been identified and transferred to the 'canals' database. Consequently, a search was done to identify and remove all such sites.

3.6 Corrections to Abundance Data in the 1995 Survey Databases

It was discovered that three regional databases were deficient in terms of 'abundance' data. Welsh Region and North West Region had not reported abundance values at all, and Midlands Region had reported abundances for its Lower Severn Area which were erroneous.

Welsh Region

Updated files from Welsh Region were received on 21 October 1996. They contained abundance data in the required format, so the task of updating the project databases was a relatively straightforward one.

Midlands Region

Updated data from Midlands Region was first received on 21st October 1996, but this was found to be erroneous. After further discussions with Environment Agency, a second update was received on 13th January 1997. These files contained mixed-level taxonomic strings with abundance levels recorded in the nationally agreed log-based format. Site references were such that they could easily be converted to their new national site references. However, the sample references could not be converted to their national values, so the sampling dates were used to effect the updating. The required family abundances were derived by taking the highest abundance rating recorded for any taxon belonging to the given family. A bespoke program was written to do this, and the results were used to update the project databases.

North West Region

The updating of abundance levels for North West Region was far more problematic. The reasons for this were:

- the taxonomic code used was specific to North West Region, but differed slightly between the three Areas (NB. each used a three letter code, but Central Area's codes related to Maitland Codes and the others to Thames codes);
- taxa were recorded to mixed taxonomic levels;
- Central Area used a system of abundance rating that did not mesh with the nationally accepted \log_{10} scale; and
- site references did not relate directly to either their new or old national site references, and they had to be derived by an indirect means.

For these reasons, it was necessary to write bespoke software for each Area to convert their sample records into the form required by the national database (i.e. family level using the \log_{10} abundance scale). The lack of a mesh between Central Area's abundance scale and the national scale meant that an exact conversion of the recorded abundances to the national scales was not possible. However, various approximate conversions were possible.

The method chosen was to convert the recorded abundance to the 'number of individuals found' using a random number generator based on an appropriate exponential distribution (i.e. a distribution which gives a higher probability of the number being close to the bottom end of the given abundance band than close to its top end). For example, if a taxon had been recorded in the 6-50 band, then the probability of the generated number being 6, 7 or 8 would be greater than it being 48, 49 or 50. In addition, the method ensured that the bigger the band the greater the difference in the probabilities. Full details of the method used are given below.

Let: n_{bi} = bottom of abundance band i , and n_{ti} = top of abundance band i .
 N = generated 'number of individuals found'.

Then: $N = n_{bi} + a_i (n_{ti} - n_{bi})$, where $a_i = (x_i^R - 1) / (x_i - 1)$
and R = uniformly distributed random number.

The values of the parameters used were:

<u>Central Area</u>				<u>Northern and Southern Areas</u>			
Band	n_{bi}	n_{ti}	x_i	Band	n_{bi}	n_{ti}	x_i
A1	1	1	-	1	1	9	N/A*
A2	2	5	1.175	2	10	99	2.6
A3	6	20	2.145	3	100	999	3.7

A4	21	100	2.600	4	1000	9999	5.0
A5	101	500	3.700	5	10000	-	N/A
A6	501	5000	5.000				
A7	5001	-	N/A				

* The actual number of individuals found was recorded for band 1.

The values of the x_i parameters were derived subjectively with the aid of data generation models. That is, different values of x_i were used to generate distributions of 'number of individuals found' for each abundance band. The value of x_i chosen was that which gave the most realistic frequency distribution of 'number of individuals found' for each abundance band (i.e. an steady exponential decay curve). Figures B1 in Appendix B shows the variation in a_i with respect to R for each of the abundance bands 2 to 4 used by Northern and Southern Areas. Figure B2 shows the equivalent variations for bands A2 to A6, as used by Central Area.

Once the 'number of individuals found' had been generated for each taxon in a sample, it was a simple task to add them up into family groupings and hence to determine the families' national abundance rankings. The sensitivity of the results to the method and parameters used was very low. This was especially so in the cases of the Northern and Southern Areas, because they used the same \log_{10} scale as used in the national system. In fact, the only cases where error was a distinct possibility were those where two or more taxa (i.e. species or genera) from a given family were present in abundances bands that spanned the national bands (e.g. A3 and A6). This claim was supported by the fact that the geographical distributions of BMWP families presented in Technical Report E12 (Walley and Martin, 1997) did not indicate any inconsistencies between North West Region and its neighbouring regions, or between the three Areas within North West Region.

The validity of the computer programs used to derive the abundances was proven by hand using a cross section of samples.

3.7 Construction of Project Databases (1995)

3.7.1 Biological Databases (M2R95)

The 1995 validated biological sites and samples data were combined to form one master database (M2R95) for each region, using only those 'river' sites that had complete and valid sample data for both spring and autumn. Although this required more storage, since each site record had to be attached to two sample records, it resulted in a considerable saving in run times when constructing input files for neural nets, owing to the significantly reduced search requirement.

The taxonomic data field within each record consisted of a string of 99 digits, each representing the abundance level (with absence as '0') of a given taxon. Full details of the agreed list of 99 taxa are given in Table B8. In view of the problems encountered with Thames codes, care had to be taken to ensure that each of the 99 taxa were correctly identified. In most cases this only required the use of four-figure (family level) codes, but in other cases it required the use of six-figure codes or the union of two codes. Details of these abnormal cases are given in Table B6.

3.7.2 Biological-Chemical Databases (N2R95)

In addition to the M2R95 database, a second database called N2R95 was constructed for each region. This was formed by adding BOD, DO and ammonia data to the M2R95 database for all matching biological and chemical sites. The databases containing the BOD, DO and ammonia data (i.e. mean, standard deviation and number of samples taken) for each of the regions were received on 20th November 1996. All except two (North East and South West) were referenced by their new biological site codes. The site references for the other two had to be derived using the BIOREF field to determine the old site reference and hence the new site reference via the national site dictionary (NBSRGDIC.DBF). The N2R95 databases were then constructed by matching the chemical and the biological data via the new biological site references.

Naturally, the resulting N2R95 files were smaller than their corresponding M2R95 files, because not all biological sites had a matching chemical site. Although the reductions in size were quite significant in some regions, an acceptable number of samples still remained, except in the case of the old Wessex Region which had only 15 matching sites. It was later discovered that the lack of matches in Wessex Region was due to the renumbering of sites following a comprehensive reappraisal of site locations. Subsequently, spreadsheet files were supplied giving details of the matching chemical and biological sites in the new South West Region, thus permitting the construction of new N2R95 files for the Wessex and Devon & Cornwall Areas. This resulted in a substantial increase in the size of these files.

Details of the number of records in the M2R95 and N2R95 files for each region are given in Table B10.

4. REFERENCES

Biological Determinand Working Group (1977) A revised coded checklist of freshwater animals occurring in the British Isles. (Compiled by Furse M. T., McDonald I. and Abel R.). Unpublished software. London: Department of Environment.

Maitland P. S. (1977) A coded checklist of animals occurring in fresh waters in the British Isles. Edinburgh: Institute of Terrestrial Ecology.

Walley W. J. and Martin R. W. (1997) *Distribution of Macroinvertebrates in English and Welsh Rivers based on the 1995 Survey*. R&D Technical Report E12. Environment Agency, Bristol.

Walley W. J., Fontana V. N. and Martin R. W. (1998) *Applications of Artificial Intelligence for the Biological Surveillance of River Quality*. R&D Technical Report E52. Environment Agency, Bristol.

Walley W. J. (1996) *Results of Analysis of Chemical STRETCH Databases*. Unpublished document delivered to the Project Manager, Dr. John Murray-Bligh, 28 January 1996.

Appendix A

Tables Relating to the Validation of 1990 Survey Data

Table A1 Details of biological databases acquired.

DBF File Name	Note	Units	Anglian	Northum	Nth West	Sev-Trent	Southern	Sth West	Thames	Welsh	Wessex	Yorksh	N.Ireland	Scotland
BSNTAXA	1													
NBSRGDIC	2	Y/N	Y	Y	Y	Y	Y	Y	Y	Y	Y	Y	Y	Y
NNNSITE	3	Y/N	Y	Y	Y	Y	Y	Y	Y	Y	Y	Y	Y	Y
NNNSAM90	4	KBytes	591	224	402	552	232	290	181	443	218	252	110	564
NNNSAM91	"	"	615	238	561	514	235	278	185	312	0	209	0	0
NNNSAM92	"	"	396	162	192	497	165	287	110	309	0	285	0	0
NNNSAM93	"	"	302	0	255	561	123	200	43	0	0	0	0	0
NNNSAM94	"	"	359	0	66	417	0	88	40	0	0	0	0	0
NNNSAM95	"	"	144	0	0	0	0	58	0	0	0	0	0	0

1. Lists names of taxa and their Maitland codes (i.e. as used in the NNNSAMyr.DBFs).

2. Translates National site references to Regional site references.

3. Gives details of sites by National site reference (e.g. Name, location and some key environmental variables, such as DISTANCE, DISCHARGE, ALTT, and SLOPE).

4. Gives details of biological samples (e.g.. Site, date, taxa found and some key environmental variables, such as stream width and depth, nature of substratum and alkalinity).
Figures given are the sizes of the regional DBF files (after compression of the bio-sample data).
Shaded area indicates extent of complete data sets

Table A2 Details of chemical databases acquired.

DBF File Name	Note	Units	Anglian	Northum & Yorkshir	Nth West	Sev-Trent	Southern	Sth West & Wessex	Thames	Welsh
STRETCH	1	Y/N	Y	Y	Y	Y	Y	Y	Y	Y
WQ90	2	KBytes	206	408	221	152	125	484	112	239
WQ91	3	"	81	131	79	82	41	190	45	97
WQ92	"	"	81	132	87	85	41	190	45	97
WQ93	"	"	100	195	79	86	41	190	45	94
WQ94	"	"	100	116	79	86	41	195	45	93
GRAD9094	4	Y/N	Y	Y	Y	Y	Y	Y	Y	Y

1. Gives details of 'chemical' river stretches, including codes (CHEMCDyr & CHEMCODE) pointing to the appropriate records in the WQyr.DBFs. CHEMCODEs are the CHEMCDyr for the current year and have associated grid refs (CHEMNGR) and references to the corresponding biological site (BIOREF)

2. Gives the chemical quality data, averaged over the three years 1988-90, corresponding to given CHEMCD90s.

3. Gives the chemical quality data, averaged over the given year, corresponding to given CHEMCDyr's (i.e. for that particular yr.).

The figures given are the sizes of the WQyr.DBF files in KBytes

The shaded area indicates the databases which are based on data average over one year. The 1990 databases were of little value to the project since they are based on data averaged over three years.

4. Give data relating to change in quality grade from 1990 to 1994 for all chemical stretches (i.e. across all Regions).

Table A3 List of Taxa used in the analysis of 1990 Survey data.

R&D Project Record E1/621/6

A-3

Taxon Code	Name of Taxon	Name of included Families	Additional Taxon Codes	Taxon Code	Name of Taxon	Name of included Families	Additional Taxon Codes
03120100	PLANARIIDAE	Dugesidae	(03120300)	32020000	COENAGRIIDAE		
03130101	DENDROCOELIDAE			32040000	CALOPTERYGIDAE		
13010000	NERITIDAE			32050000	GOMPHIDAE		
13020000	VIVIPARIDAE			32060000	CORDULEGASTERIDAE		
13030000	VALVATIDAE			32070000	AESHNIDAE		
13040000	HYDROBIIDAE	Bithyniidae	(13040500)	32080000	CORDULIIDAE		
13070000	LYMNAEIDAE			32090000	LIBELLULIDAE		
13080000	PHYSIDAE			33030000	HYDROMETRIDAE		
13090000	PLANORBIDAE			33050000	GERRIDAE		
13100201	ANCYLIDAE	Acroloxidae	(13100101)	33060000	NEPIDAE		
14020000	UNIONIDAE			33070000	NAUCORIDAE		
14030000	SPHAERIIDAE			33080000	APHELOCHEIRIDAE		
16000000	OLIGOCHAETA	Naididae	16020000	33090000	NOTONECTIDAE		
		Tubificidae	16030000	33110000	CORIXIDAE		
		Enchytraeidae	16040000	35010000	HALIPLIDAE		
		Lumbriculidae	16060000	35030000	DYTISCIDAE	Noteridae	(35030100)
		Lumbricidae	20420000	35040000	GYRINIDAE		
17010000	PISCICOLIDAE			35050000	HYDROPHILIDAE	Hydraenidae	(35050200)
17020000	GLOSSIPHONIIDAE			35090600	SCIRTIDAE		
17030000	HIRUDIDIDAE			35100000	DRYOPIDAE		
17040000	ERPODELLIDAE			35110000	ELMIDAE		
28030000	ASELLIDAE			36010000	SIALIDAE		
28060000	COROPHIIDAE			38010000	RHYACOPHILIDAE	Glossosomatidae	(38010200)
28070300	GAMMARIDAE	Crangonyctidae	(28070100)	38020000	PHILOPOTAMIDAE		
		Niphargidae	(28070400 & 28070500)	38030000	POLYCENTROPIDAE		
28180000	ASTACIDAE			38040000	PSYCHOMYIIDAE	Ecnomidae	(38040100)
30010000	SIPHONURIDAE			38050000	HYDROPSYCHIDAE		
30020000	BAETIDAE			38060000	HYDROPTILIDAE		
30030000	HEPTAGENIIDAE			38070000	PHRYGANEIDAE		
30040000	LEPTOPHLEBIIDAE			38080000	LIMNEPHILIDAE		
30050000	EPHEMERELLIDAE			38090000	MOLANNIDAE		
30060000	POTAMANTHIDAE			38100000	BERAEIDAE		
30070000	EPHEMERIDAE			38110000	ODONTOCERIDAE		
30080000	CAENIDAE			38120000	LEPTOCERIDAE		
31010000	TAENIOPTERYGIDAE			38130000	GOERIDAE		
31020000	NEMOURIDAE			38140100	LEPIDOSTOMATIDAE		
31030000	LEUCTRIDAE			38140300	BRACHYCENTRIDAE		
31040000	CAPNIIDAE			38150000	SERICOSTOMATIDAE		
31050000	PERLODIDAE			40010000	TIPULIDAE		
31060000	PERLIDAE			40090000	CHIRONOMIDAE		
31070000	CHLOROPERLIDAE			40150000	SIMULIIDAE		
32010000	PLATYCNEMIDAE						

Table A4 Summary of validation analysis of the biological sites database (NNSITES.DBF) with respect to GRIDREF, ALT, DISCHARGE, DISTANCE and SLOPE.

Reg No.	Region Name	Number Sites	Missing GRIDREFs	Faulty GRIDREFs	Zero ALTs	Erroneous DISCHARGES	Zero DISTANCES	Zero SLOPES		Problem Entries	Problem Sites	Valid Sites		
								No.	Percent					
1	Anglian	1321	2	0	16	3	6	7	34	0.6%	16	1305	98.8%	
2	Northumbrian	449	27	0	28	29	28	28	140	7.8%	28	421	93.8%	
3	North West	1539	41	2	45	43	44	45	220	3.6%	47	1492	96.9%	
4	Severn-Trent	1184	22	1	66	103	105	106	403	8.5%	107	1077	91.0%	
5	Southern	427	2	0	2	2	2	2	10	0.6%	2	425	99.5%	
6	South West	1204	43	1	44	231	220	218	757	15.7%	231	973	80.8%	
7	Thames	592	1	0	14	21	7	11	54	2.3%	21	571	96.5%	
8	Welsh	862	2	0	20	2	7	20	51	1.5%	27	835	96.9%	
9	Wessex	743	0	7	0	367	0	0	374	12.6%	367	376	50.6%	
10	Yorkshire	1313	85	1	92	104	104	108	494	9.4%	109	1204	91.7%	
11	North. Ireland	209	0	0	0	4	4	4	12	1.4%	4	205	98.1%	
12	Scotland	967	0	0	1	0	3	1	5	0.1%	5	962	99.5%	
Totals													9846	91.1%
225													964	8.9%
10810													2554	5.9%
12													550	
328													530	
909													964	
530													9846	

Notes on SITE_REFs

There are four SITE_REFs which have not been included in the above analysis:

100003032 (from Thames Region) which is used for two different sites:

100010797, 100010798 and 100010799 which have erroneous OLDNAT_CDEs.

Note on Wessex's Problem Sites

Although Wessex has by far the greatest percentage of problem sites this is entirely due to erroneous entries in just one field (i.e. DISCHARGE).

Footnote

* In addition to the 3 erroneous DISCHARGES listed, Anglian Region has 739 DISCHARGE entries with the leading zero missing.
 + The 43 erroneous DISCHARGE entries are made up of 22 blank entries and 21 "00" entries.
 # The 103 erroneous discharge entries are made up of 82 "00" entries and 11 "99" entries.

Table A5 Summary of STRETCH.DBF structure by Region.

Field	Format of Field			Position of Field in Given Region's Database Records								No. Regs Field in
	Type	Width	Dec	ANGL	NWST	NYRK	STHN	STRN	SWST	THMS	WLSH	
RCODE	Ch	2		1	1	1	3	1	1	1	1	8
RNAME	Ch	25		2	2	2	4	2	2	2	2	8
SNAME	Ch	40		3	3	3	5	3	3	3	3	8
HANUMB	Ch	3		4	4	4	6	4	4	4	4	8
RBNUMB	Ch	2		5	5	5	7	5	5	5	5	8
RNUMB	Ch	5		6	6	6	8	6	6	6	6	8
SNUMB	Ch	2		7	7	7	9	7	7	7	7	8
SSCODE	Ch	1		8	8	8	10	8	8	8	8	8
SIND	Ch	1		9	9	9	13	9	9	9	9	8
CIND	Ch	1		10	10	10	14	10	10	10	10	8
DIND	Ch	1		11	11	11	15	11	11	11	11	8
LENGTH	Nm	6	1	12	12	12	16	12	12	12	12	8
RFLOW	Ch	1		13	13	13	17	13	13	13	13	8
UPNGR	Ch	12		14	14	14	18	14	14	14	14	8
DOWNGR	Ch	12		15	15	15	19	15	15	15	15	8
CHEMNGR	Ch	12		27	25	27	29	20	25	23	25	8
BIOREF	Ch	4		41	27	41	44	22	27	37	27	8
CHEMCODE	Ch	15		21	19	21	28		24	22	24	7
CHEMCODE	Ch	8						19				1
BODEX	Ch	1		40	26	40	20		26	36	26	7
BOD	Ch	1						16				1
CHEMCD90	Ch	15		22	20	22	23		19	18	19	7
CHEMCD91	Ch	15		23	21	23	24		20	19	20	7
CHEMCD92	Ch	15		24	22	24	25		21	20	21	7
CHEMCD93	Ch	15		25	23	25	26		22	21	22	7
CHEMCD94	Ch	15		26	24	26	27		23		23	6
NWC85	Ch	2		16	16	16			16		16	5
NWC90	Ch	2		17	17	17			17		17	5
NWCOBJ	Ch	2		18	18	18			18		18	5
BIOCODE	Ch	15		43		43	41	23		39		5
BIONGR	Ch	12		42		42	42	24		38		5
HM	Lg	1		33		33	33	28		29		5
NN	Lg	1		36		36	36	31		32		5
BIONAME	Ch	50		44		44	43			40		4
BIOSITE	Ch	35						25				1
CHEMNAME	Ch	50		28		28	30			24		4
CHEMSITE	Ch	35						21				1
KEYNODAL	Ch	5		38		38	38					4
KEYNODAL	Ch	9								34		1
I	Lg	1		31		31	31			27		4
LI	Ch	1						26				1
II	Lg	1		32		32	32			28		4
LII	Ch	1						27				1
OTHER	Ch	6		39		39	39					4
OTHER	Ch	9								35		1
SWD	Lg	1		35		35	35			31		4
SW	Ch	1						30				1
UWWTD	Lg	1		37		37	37			33		4
UW	Ch	1						32				1
REC	Lg/Ch	1		29		29		17		25		4
RECOBJ	Ch	3		20		20	21			17		4
FD	Lg	1		30		30	22			26		4
PIA	Lg	1		34		34	34			30		4
BIOREF90	Ch	4		45		45	40					3
GQA90	Ch	1		19		19				16		3
BIOCODE90	Ch	15		46		46						2
UPDATED	Lg	1			28						28	2
ECF	Ch	1						18				1
PC	Ch	1						29				1
CHANGE1	Ch	50					1					1
CHANGE2	Ch	50					2					1
HANUMBOLD	Ch	3								29		1
RNUMBOLD	Ch	2								30		1
RNUMBOLD	Ch	5								31		1
SNUMBOLD	Ch	2								32		1
SSCODEOLD	Ch	1								33		1
NEWSTRET	Ch	19					12					1
OLDSTRET	Ch	19					11					1
COMMENTS	Ch	30								41		1

Table A7 Summary of analyses of chemical stretches and biological sites databases.

Reg. No.	Region Name	Tot. Len. of Rivers (Km)	CHEMICAL SITES (STRETCHES)					BIOLOGICAL SITES					BIOL-CHEM SITES						
			Num. of Records	Consistent records (1)			NOTE	Num. Sites	Problem Sites		Num. Valid Sites	No. sites at 1 per 6.25 Km of river	'Valid' Sites			Max. Possible Match	No. sites required at 1 per		
				with BIOREF	without BIOREF	Total Num.			No.	NOTE			Chem	Biol	Diff		12 Km of river	10 Km of river	8 Km of river
1	Anglian	4328	1046	716	19	735		1321	16		1305	692	735	1305	570	735	360	432	541
2	Northumbrian	2801	656	0	281	281	(2)	449	28		421	448	281	421	140	281	233	280	358
3	North West	5323	1118	814	65	879		1539	47		1492	851	879	1492	613	879	443	532	665
4	Severn-Trent	5721	1269	<i>(1219)</i>	<i>(30)</i>	<i>(1249)</i>	(3)	1184	107		1077	915	<i>(1249)</i>	1077	1077	1077	476	572	715
5	Southern	2185	630	325	134	459	(4)	427	2		425	349	459	425	34	425	182	218	273
6	South West	3037	1537	352	207	559		1204	231		973	485	559	973	414	559	253	303	379
7	Thames	3530	587	509	7	516	(5)	592	21		571	564	516	571	55	516	294	353	441
8	Welsh	4647	1209	505	6	511		862	27		835	743	511	835	324	511	387	464	588
9	Wessex	2622	928	308	24	332		743	367	(A)	376	419	332	376	44	332	218	262	327
10	Yorkshire	5767	1872	0	493	493	(2)	1313	109		1204	922	493	1204	711	493	480	576	728
11	Nrth. Ireland							209	4		205								
12	Scotland							967	5		962								
Total		39961						10810			9846	6388				5808	3326	3992	4991

Notes on Chemical Sites (Stretches)

- Consistency in this context meant that all five chemical codes in the record (i.e. CHEMCD90 to CHEMCD94) were identical and equal to CHEMCODE, and that CHEMCODE had a grid reference (CHEMNGR). Exceptions to this are indicated by references in the "Notes" column.
- There were no CHEMCODEs or BIOREFs given in the joint Northumbrian and Yorkshire database. For the purpose of the analysis CHEMCD94 was used as a substitute for CHEMCODE, but 755 of the Yorkshire records had blank CHEMCD94 and CHEMNGR fields. Also, there were no CHEMCD91s or CHEMCD92s given for Northumbria and only 12 CHEMCD93s, so consistency for this region was based upon similarity between CHEMCD90 and CHEMCD94 only. It is also worth noting that the old Yorkshire and Northumbrian (separate) databases had 477 and 282 records respectively with BIOREFs, CHEMCODEs and CHEMNGRs.
- The Severn-Trent database did not include fields for CHEMCD90 to CHEMCD94. Its only reference to chemical codes was the field CHEMCODE. Thus it was not been possible to check the consistence of use of chemical codes throughout the years 1990 to 1994. For the purpose of this analysis it was assumed that the same CHEMCODE was used in each year, but judging by other regions this was unlikely to have been the case. This was a serious problem, so the results (which are questionable) are enclosed in brackets. However, a new database was constructed from the 1995 and 1994 databases, which contained the fields CHEMCD91 to CHEMCD94. Early results of the analysis of this database indicated that there are at least 700 records with consistent chemical codes from 1991 to 1994, and that at least 500 of them have valid BIOREFs.
- There were no BIOREFs given in the Southern database, so BIOREF90 was used in its place.
- The Thames database did not include CHEMCD94, so consistency was based on the four years 1990-93.

Where numbers are shown in italics refer to "Notes" column for explanation.

Note on Biological Sites

- Although Wessex had by far the greatest percentage of problem sites this was entirely due to erroneous entries in just one field (i.e. DISCHARGE).

Appendix B

Tables Relating to the Validation of 1995 Survey Data

Table B1 Details of the regional distribution of 'impostors' in the 1995 database.

Taxon 0500		Taxon 1400		Taxon 4900	
Region	Number	Region	Number	Region	Number
08	1	08	1	02	1
				06	1
Taxon 0900		Taxon 1713		07	5
Region	Number	Region	Number	08	4
08	1	06	1		
Taxon 1000		Taxon 4210		Taxon 4911	
Region	Number	Region	Number	Region	Number
01	36	03	25	08	10
02	51				
06	2	Taxon 4540		Taxon 5000	
07	56	Region	Number	Region	Number
08	3	06	1	06	304
09	22			08	1
10	290	Taxon 4712			
Taxon 1311		Region	Number		
Region	Number	01	6		
06	21	06	5		
		08	6		
		09	34		
		10	2		

Table B2 Site References by Region of Sites with no Alkalinity Value

<u>Region 02</u>	<u>Region 09</u>	<u>Region 10 (Cont)</u>
100001004	100010465	100008779
	100010467	100008800
<u>Region 03</u>	100010508	100008824
100007308	100010617	100012037
	100010662	100012043
<u>Region 04</u>	100010697	100012047
100001157	100010701	100012049
100001158		100012050
	<u>Region 10</u>	100012056
<u>Region 06</u>	100001348	100012057
100005202	100001364	100012059
100008966	100001390	100012060
100005267	100001508	100012073
100009521	100001734	100012074
100009519	100001805	100012078
100005485	100012021	100012079
100005491	100008692	100012093
100003487	100008729	100012094
100009154	100008764	100012103
100009424	100008719	100012118
100011199	100008828	100012126
100009193	100008717	100012128

Table B3 Sites with differing sample alkalinities, but valid averages.

Site Ref	Sample Ref	Sample Alkalinity	Average Alkalinity
100001403	109500120	171.00	174.90
100001403	109500121	178.80	174.90
100001563	109500289	32.30	44.20
100001563	109500290	56.00	44.20
100001792	109500449	199.00	198.80
100001792	109500450	198.50	198.80
100001843	109500469	279.70	306.00
100001843	109500470	332.20	306.00
100008084	109500495	99.60	116.60
100008084	109500496	133.70	116.60
100008087	109500500	110.00	113.70
100008087	109500501	117.30	113.70
100008651	109500621	99.80	103.60
100008651	109500622	107.30	103.60
100008672	109500629	88.60	94.10
100008672	109500630	99.60	94.10
100009929	109500850	154.00	133.90
100009929	109500851	113.70	133.90
100012000	109500529	170.40	157.90
100012000	109500530	145.30	157.90
100012005	109500538	102.30	121.70
100012005	109500539	141.00	121.70
100012013	109500552	160.00	172.00
100012013	109500553	184.00	172.00
100012020	109500566	55.00	53.40
100012020	109500567	51.80	53.40
100012022	109500570	67.70	75.30
100012022	109500571	83.00	75.30
100012023	109500572	58.00	78.50
100012023	109500573	99.00	78.50
100012025	109500576	212.60	194.80
100012025	109500577	177.00	194.80
100012026	109500578	206.40	178.70
100012026	109500579	151.00	178.70
100012027	109500580	184.90	168.70
100012027	109500581	152.50	168.70
100012028	109500582	407.50	387.80
100012028	109500583	368.00	387.80
100012029	109500584	174.00	139.00
100012029	109500585	104.00	139.00
100012030	109500586	124.30	115.70
100012030	109500587	107.00	115.70
100012031	109500588	125.00	99.00
100012031	109500589	73.00	99.00
100012032	109500590	160.20	159.60
100012032	109500591	159.00	159.60
100012035	109500595	86.00	63.30
100012035	109500596	40.50	63.30
100012036	109500597	265.00	234.00
100012036	109500598	203.00	234.00

Table B4 Details of sites where more than two samples were recorded.

Region	Site Ref.	Sample No.	Date	Comment
01	100004485	00540 00858 00859	24/5 24/4 4/9	Samples 00540 and 00858 are identical.
03	100006809	00038 01386 01385	21/4 23/3 10/11	Three genuine samples appear to have been collected.
04	100001084	01134 03368 04147	6/11 15/9 17/3	Three genuine samples appear to have been collected.
04	100001928	01903 04137 04152 04158 04165	14/11 29/11 3/5 14/11 23/5	Five samples recorded at one site, but it appears from communications with the region that only two were taken.
07	100000236	00608 00609 00610	30/5 20/9 20/9	Samples 00609 and 00610 are identical.

Table B5 Out-of-region grid reference errors

Region	Site Ref. No.	Existing Grid Ref.	Suggested Grid Ref.
North East (02)	100000680	NY 1770 6330	NZ 1770 6330
Northumbria Area	100000681	NR 9570 4970	NY 9570 4970
North West (03)	100007398	SD 9044 9960	SJ 9044 9960
Midlands (04)	100002687	SN 9507 0820	SN 9507 8240
	100002714	SP 0720 0440	SP 0720 4420
	100005354	SK 3220 9960	SP 3220 9960
	100010064	SJ 7600 9880	SO 7600 9880
	100011929	SP 1270 79 0	SP 1270 8790
Southern (05)	100002388	SU 3369 9567	SZ 3369 9567
South West (06)	100005197	ST 0937 9607	SY 0937 9607
Devon & Cornwall Areas	100011184	SS 8124 9939	SX 8124 9939
Thames (07)	100010156	TQ 9840 5540	SU 9840 5540
North East (10)	100001557	SK 2460 0390	SE 2460 0390
Dales & Ridings Areas	100012129	TA 0920 2311	TA 0920 3110

Table B6 Taxa requiring the use of six-figure Thames codes.

4-Fig Code	6-Fig Code	Taxon	Comment
0312	031201	Planariidae ¹	031203 included.
	031203	[Dugesiiidae]	Project taxon not a separate BMWP taxon
1301	130100	Neritidae	Necessary to separate out 130101
	130101	[Acroloxidae]	Incorrectly coded in NBSTXDIC.DBF
1310	131002	Ancylidae ¹	131001. & 130101 included
	131001	[Acroloxidae]	130101 included.
2807	280703	Gammaridae ¹	280701 included
	280701	[Crangonyctidae]	Project taxon not a separate BMWP taxon
3505	350500	Hydrophilidae	350502 included.
	350502	[Hydraenidae]	Project taxon not a separate BMWP taxon
3801	380100	Rhyacophilidae	30102 included.
	380102	[Glossosomatidae]	Project taxon not a separate BMWP taxon
3814	381401	Lepidostomatidae	Two BMWP taxa sharing the same
	381403	Brachycentridae	family-level code.

Table B7 Taxa requiring the union of two four-figure codes.

Taxon	Thames Code	Extra Code	Comment
Oligochaeta	1600		4825 included
[Lumbricidae]	2042		Project taxon not a separate BMWP taxon
(Psychodidae)	4002	5021	Non-Thames code used by some regions
(Ceratopogonidae)	4008	5035	Non-Thames code used by some regions
(Ragionidae)	4019	5062	Non-Thames code used by some regions
(Empididae)	4017	5071	Non-Thames code used by some regions
(Muscidae)	4025	5085	Non-Thames code used by some regions

Footnotes.

1. Taxa enclosed in square brackets [] are those which have been recorded separately and also within their 'parent' BMWP family.
2. Taxa enclosed in curved brackets are those which been included in the project despite the fact that they are not BMWP taxa.

¹ These taxa have not been given family level codes in the NBSTXDIC.DBF database.

Table B8 List of 99 taxa to be incorporated in the Project Databases

Thms Code	Taxon	Scr	Thms Code	Taxon	Scr	Thms Code	Taxon	Scr
03120100	PLANARIIDAE	5	30060000	POTAMANTHIDAE	10	35140000	(CURCULIONIDAE)	0
03120300	[DUGESIIDAE]	5	30070000	EPHEMERIDAE	10	36010000	SIALIDAE	4
03130101	DENDROCOELIDAE	5	30080000	CAENIDAE	7	38010000	RHYACOPHILIDAE	7
10000000	(NEMATODA)	0	31010000	TAENIOPTERYGIDAE	10	38010200	[GLOSSOSOMATIDAE]	7
13010000	NERITIDAE	6	31020000	NEMOURIDAE	7	38020000	PHILOPOTAMIDAE	8
13020000	VIVIPARIDAE	6	31030000	LEUCTRIDAE	10	38030000	POLYCENTROPODIDAE	7
13030000	VALVATIDAE	3	31040000	CAPNIDAE	10	38040000	PSYCHOMYIIDAE	8
13040000	HYDROBI/BITHINIIDAE	3	31050000	PERLODIDAE	10	38050000	HYDROPSYCHIDAE	5
13070000	LYMNAEIDAE	3	31060000	PERLIDAE	10	38060000	HYDROPTILIDAE	6
13080000	PHYSIDAE	3	31070000	CHLOROPERLIDAE	10	38070000	PHRYGANEIDAE	10
13090000	PLANORBIDAE	3	32010000	PLATYCNEMIDIDAE	6	38080000	LIMNEPHILIDAE	7
13100100	[ACROLOXIDAE]	6	32020000	COENAGRIDAE	6	38090000	MOLANNIDAE	10
13100200	ANCYLIDAE	6	32040000	CALOPTERYGIDAE	8	38100000	BERAEIDAE	10
14020000	UNIONIDAE	6	32060000	CORDULEGASTERIDA	8	38110000	ODONTOCERIDAE	10
14030000	SPHAERIIDAE	3	32070000	AESHNIDAE	8	38120000	LEPTOCERIDAE	10
16000000	OLIGOCHAETA	1	32090000	LIBELLULIDAE	8	38130000	GOERIDAE	10
17010000	PISCICOLIDAE	4	33030000	HYDROMETRIDAE	5	38140100	LEPIDOSTOMATIDAE	10
17020000	GLOSSIPHONIIDAE	3	33040000	(VELIIDAE)	0	38140300	BRACHYCENTRIDAE	10
17030000	HIRUDINIDAE	3	33050000	GERRIDAE	5	38150000	SERICOSTOMATIDAE	10
17040000	ERPOBDELLIDAE	3	33060000	NEPIDAE	5	40010000	TIPULIDAE	5
19000000	(HYDRACARINA)	0	33070000	NAUCORIDAE	5	40020000	(PSYCHODIDAE)	0
20420000	[LUMBRICIDAE]	1	33080000	APHELOCHEIRIDAE	10	40030000	(PTYCHOPTERIDAE)	0
28030000	ASELLIDAE	3	33090000	NOTONECTIDAE	5	40080000	(CERATOPOGONIDAE)	0
28060000	COROPHIDAE	6	33110000	CORIXIDAE	5	40090000	CHIRONOMIDAE	2
28070100	[CRANGONYCTIDAE]	6	35010000	HALIPLIDAE	5	40150000	SIMULIIDAE	5
28070300	GAMMARIDAE	6	35030000	DYTISCIDAE	5	40160000	(STRATIOMYIDAE)	0
28180000	ASTACIDAE	8	35040000	GYRINIDAE	5	40170000	(EMPIDIDAE)	0
30000000	(OSTRACODA)	0	35050000	HYDROPHILIDAE	5	40190000	(RAGIONIDAE)	0
30010000	SIPHONURIDAE	10	35050200	[HYDRAENIDAE]	5	40200000	(TABANIDAE)	0
30020000	BAETIDAE	4	35090600	SCIRTIDAE	5	40250000	(MUSCIDAE)	0
30030000	HEPTAGENIIDAE	10	35100000	DRYOPIDAE	5	47120000	(SYSYRIDAE)	0
30040000	LEPTOPHLEBIDAE	10	35110000	ELMIDAE	5	50310000	(DIXIDAE)	0
30050000	EPHEMERELLIDAE	10	35130000	(CHRYSOMELIDAE)	0	50330000	(CULICIDAE)	0

FOOTNOTE

1. Taxa enclosed in square brackets [] were recorded separately and also within their 'parent' BMWP family (See Tables B6 and B7).
2. Taxa enclosed in curved brackets () are non-BMWP families which were included in the databases. Not all regions recorded these taxa.
3. The taxa not enclosed in brackets are the 76 BMWP taxa that were used as inputs to the various neural and Bayesian models.

Table B9 Details of 'Errors' identified by autoassociative neural network.

SITE_REF	WATCOURSE	LOCATION	Dist	Disch	GRIDREF	Alt	Slope	Samref	Wdt	Dpth	Bld	Pbl	Snd	Slt
10002147	KENT ROTHER	ROBERTSBRIDGE PUMPING STATION	23.9	1	TQ74172395	10	0.3	059500204	4.5	200	0	40	0	60
10002147	KENT ROTHER	ROBERTSBRIDGE PUMPING STATION	23.9	1	TQ74172395	10	0.3	059500203	8	125	10	10	0	80
100010173	THAMES	AT FOLLY BRIDGE, OXFORD	88.46	01	SP51400550	57	1.95	079500773	51	230	2	60	13	25
100010173	THAMES	AT FOLLY BRIDGE, OXFORD	88.46	01	SP51400550	57	1.95	079500774	51	230	5	55	15	25
100010468	TONE RIVER	NEW BRIDGE (30M U/S BRIDGE)	49	01	ST31602691	5	0.5	099500089	15	183	0	0	0	100
100010468	TONE RIVER	NEW BRIDGE (30M U/S BRIDGE)	49	01	ST31602691	5	0.5	099500090	17	150	0	0	0	100
100010545	YEO (09)	D/S ILCHESTER STW	36.75	01	ST50982318	10	0.95	099500245	10.3	103	35	25	10	30
100010545	YEO (09)	D/S ILCHESTER STW	36.75	01	ST50982318	10	0.95	099500244	15	54	70	20	0	10
100010963	HURST HAVEN	RICKNEY P.S.	10.5	1	TQ62750705	5	0.8	059500589	10	150	0	0	0	100
100010963	HURST HAVEN	RICKNEY P.S.	10.5	1	TQ62750705	5	0.8	059500590	7	250	0	0	0	100
100011434	OUSEBURN	WOOLSINGTON	3	10	NZ19507000	70	12	029500221	1	16.6	20	50	25	5
100011434	OUSEBURN	WOOLSINGTON	3	10	NZ19507000	70	12	029500220	1.25	13.3	10	70	10	10
100006468	SALTERWATH BECK	PTC R. ELLEN	1.5	4	NY11803920	35	37.5	039501066	0.4	9	5	35	20	40
100006468	SALTERWATH BECK	PTC R. ELLEN	1.5	4	NY11803920	35	37.5	039501067	0.8	15	5	30	15	50
100009674	CLAUGHTON BECK	100M D/S CLAUGHTON STW DISCHARG	3.5	1	SD56406690	20	40	039500026	2	12	10	40	10	40
100009674	CLAUGHTON BECK	100M D/S CLAUGHTON STW DISCHARG	3.5	1	SD56406690	20	40	039501544	2	5	0	0	0	100
100006130	LAMORNA STREAM	Lamorna	6	02	SW45002416	10	66.7	069500375	3.1	45	40	45	10	5
100006130	LAMORNA STREAM	Lamorna	6	02	SW45002416	10	66.7	069500376	2.7	22	25	55	15	5
100006146	CRINNIS STREAM	Crinnis Beach (adit Portal)	6.37	01	SX06115230	10	99	069500269	5	25	0	35	30	35
100006146	CRINNIS STREAM	Crinnis Beach (adit Portal)	6.37	01	SX06115230	10	99	069500270	2.9	15	30	30	20	20
100001567	SHIRE BROOK (10)	D/S BEIGHTON TIP	5.8	02	SK43408430	40	200	109500296	1.5	10	30	20	15	35
100001567	SHIRE BROOK (10)	D/S BEIGHTON TIP	5.8	02	SK43408430	40	200	109500295	1.5	18.3	65	20	5	10
100011844	MILLWOOD BROOK	EXIT WELBECK GREAT LAKE	13.8	2	SK58207240	45	1.2	049501647	99.0	40	20	30	20	30
100011844	MILLWOOD BROOK	EXIT WELBECK GREAT LAKE	13.8	2	SK58207240	45	1.2	049501648	90	30	10	30	30	30
100006988	BRUN	AT THOMSON PARK	11.25	2	SD84403330	120	12.5	039501630	90	20	80	20	0	0
100006988	BRUN	AT THOMSON PARK	11.25	2	SD84403330	120	12.5	039500112	8	7	60	10	5	25
100009014	TAVY	Mid Lopwell Dam	30.45	06	SX47736513	5	0.29	069500152	35	500	0	20	10	70
100009014	TAVY	Mid Lopwell Dam	30.45	06	SX47736513	5	0.29	069500151	35	500	0	0	20	80
100009494	TAMAR	Gunnislake Br	76.8	08	SX43327221	10	3.77	069500159	30	500	0	0	20	80
100009494	TAMAR	Gunnislake Br	76.8	08	SX43327221	10	3.77	069500160	20	500	30	30	10	30

Table B10 Number of records in M2R95 and N2R95 files.

Region		Number of records	
No.	Name	M2R95 file	N2R95 file
01	Anglian	1276	998
02	North East - Northumbria	544	174
03	North West	1620	1022
04	Midlands	2066	844
05	Southern	992	542
06	South West - Devon & Cornwall	1188	1042
07	Thames	968	506
08	Welsh	1590	886
09	South West - N. & S. Wessex	996	868
10	North East - Dales & Riding	836	240
	Total	12076	7112

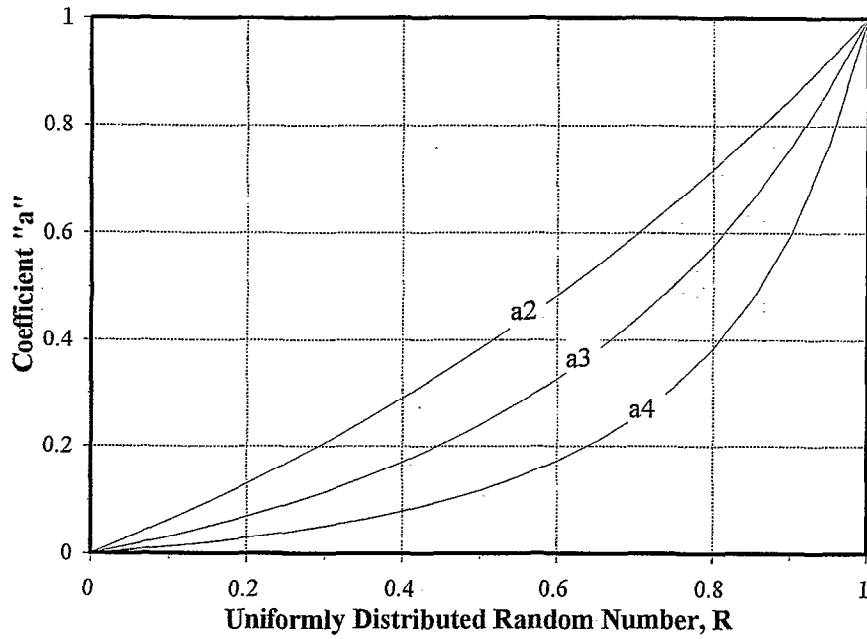


Figure B1 Distributions of coefficient "a" for North West (Northern & Southern Areas) for national abundance bands 2 to 4.

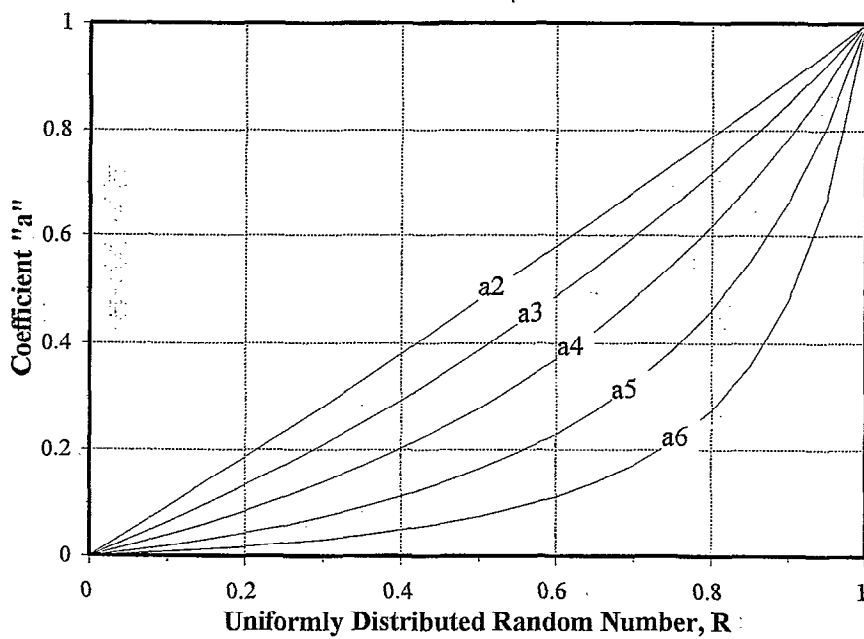


Figure B2 Distributions of coefficient "a" for North West (Central Area) for abundance levels A2(1-5), A3(6-20); A4(21-100), A5(101-500) and A6(500-5000).

Appendix C

List giving Details of the Validated Sites included in the Project Databases

NOTE

The Project Databases included:

Regional Biological Databases (M2R95) consisting of 6038 sites in total (i.e. the full list of sites given below).

Regional Biological-Chemical Databases (N2R95) consisting of 3556 sites in total (i.e. those sites marked by an asterick)

Key to columns:

- Column 1 - indicates membership of N2R95 by an asterick
- 2 - Region number
- 3 - National site reference number
- 4 - National grid reference
- 5 - Watercourse and site name

Index to Regions	Page
01 Anglian	C-2
02 North East Region - Northumbria Area	C-11
03 North West Region	C-15
04 Midlands Region	C-27
05 Southern Region	C-42
06 South West Region - Devon and Cornwall Areas	C-49
07 Thames Region	C-58
08 Welsh Region	C-65
09 South West - North Wessex and South Wessex Areas	C-76
10 North East Region - Dales and Ridings Areas	C-83

01 - ANGLIAN REGION

* 01	100003195	TL	1920	7310	ALCONBURY BROOK, GRINDLEYS BR
01	100003446	TL	2260	7230	ALCONBURY BROOK, A141 NUNS BRIDGE
01	100004342	TM	3240	6620	ALDE, BRUISYARD BRIDGE
01	100010381	TM	3250	6610	ALDE, BRUISYARD CHURCH LANE FORD
* 01	100004343	TM	3600	6010	ALDE, FARNHAM BRIDGE
* 01	100010311	TM	3750	5810	ALDE, LANGHAM BRIDGE
* 01	100004486	TM	3430	9070	ALMA BECK, DITCHINGHAM BRIDGE
* 01	100003821	TF	0320	9110	ANCHOLME, NEW RIVER ANCHOLME BISHOPBRIDGE
* 01	100003822	TF	0150	9700	ANCHOLME, NEW RIVER ANCHOLME BRANDY WHARF
* 01	100003824	TA	0010	0290	ANCHOLME, NEW RIVER ANCHOLME CADNEY
* 01	100003826	SE	9820	1190	ANCHOLME, NEW RIVER ANCHOLME WORLABY
* 01	100003827	SE	9730	1900	ANCHOLME, NEW RIVER ANCHOLME HORKSTOW BRIDGE
01	100010382	TG	2860	3200	ANT, SWAFIELD BRIDGE
* 01	100010312	TG	3280	2720	ANT, HONING LOCK
01	100004347	TG	3480	2610	ANT, TONNAGE BRIDGE
* 01	100004505	TG	3660	2050	ANT, IRSTEAD CHURCH
* 01	100010302	TF	1270	5070	ANWICK CATCHWATER, A153
* 01	100003369	TF	6740	2560	BABINGLEY RIVER, CASTLE RISING (O.D.)
* 01	100003370	TF	6250	2490	BABINGLEY RIVER, ESTUARY FARM RD N WOOTTON
01	100003831	TF	2350	7430	BAIN (01), HEMINGBY
* 01	100009585	TF	2600	6810	BAIN (01), THORNTON BRIDGE
01	100003833	TF	2480	6600	BAIN (01), DALDERBY
* 01	100004000	TF	2140	5660	BAIN (01), D/S CONINGSBY STW
* 01	100003835	TF	0570	7790	BARLINGS EAU, STANTON BRIDGE
* 01	100003837	TF	0850	7470	BARLINGS EAU, HARDY GANG WOOD
* 01	100003836	TF	0650	7670	BARLINGS EAU, LANGWORTH
* 01	100003838	TF	0930	7170	BARLINGS EAU, SHORTFERRY BRIDGE
* 01	100003433	TL	1100	3380	BARTON BROOK, IRON BRIDGE HANSCOMBE END
* 01	100010233	TL	8460	4210	BELCHAMP BRK, BRADFIELD BRIDGE
* 01	100010383	TM	0850	4450	BELSTEAD BRK, BROOK CORNER FLOWTON
* 01	100010314	TM	1040	4350	BELSTEAD BRK, BURSTALL BRIDGE
01	100010316	TM	1430	4190	BELSTEAD BROOK, BELSTEAD BRIDGE
* 01	100010371	TM	1430	4190	BELSTEAD BROOK, BELSTEAD BRIDGE
* 01	100010303	TF	1580	5500	BILLINGHAY, BILLINGHAY
* 01	100004438	TF	9620	4110	BINHAM TRIB, BINHAM FORD (R STIFFKEY)
01	100004471	TF	9830	1910	BLACKWATER (01), SPONG BRIDGE
01	100002883	TL	7976	2433	BLACKWATER (01), CHINA BRIDGE
* 01	100002879	TL	8636	2143	BLACKWATER (01), FEERINGBURY FM TRACK
01	100002877	TL	8611	1821	BLACKWATER (01), GREYS MILL
01	100002875	TL	8238	1164	BLACKWATER (01), WICKHAM MILL BRIDGE
* 01	100002874	TL	8353	0907	BLACKWATER (01), B1090 RD BDG
* 01	100010315	TM	3850	7750	BLYTH, RECTORY STREET
01	100003250	TL	5320	6300	BOTTISHAM LODGE, VILLAGE BR NR RAIL LINE
* 01	100010282	TL	3470	5610	BOURN BRK, ROAD CULVERT AT CALDECOTE
* 01	100008155	TL	3830	5480	BOURN BROOK (01), FOX'S BRIDGE COMBERTON
* 01	100003238	TL	4320	5470	BOURN BROOK (01), TRIB CAM, CANTELUPE FM BR
* 01	100010376	TL	7750	2920	BOURNE BRK, GOSFIELD LAKE OUTFLOW
* 01	100003090	TL	7860	2910	BOURNE BROOK (01), GOSFIELD BR
01	100003091	TL	8360	2820	BOURNE BROOK (01), NIGHTINGALE HALL FARM
01	100002895	TL	9374	4205	BOX, EDWARDSTONE FORD
* 01	100002896	TL	9665	3960	BOX, WASH LANE FORD BOXFORD
* 01	100010241	TL	9640	4020	BOX, BOXFORD BYPASS BRIDGE
* 01	100002867	TM	0137	3545	BOX, THORINGTON STREET B1068 RD. BR.
* 01	100002892	TL	7320	2352	BRAIN, PODS BROOK U/S RAYNE REGIONAL STW
* 01	100010236	TL	7660	2200	BRAIN, U/S BRAINTREE STW
* 01	100010235	TL	7730	2040	BRAIN, BULTARD MILL
* 01	100002890	TL	8008	1731	BRAIN, FT BR U/S OF FAULKBOURNE HALL
* 01	100010377	TL	7860	1840	BRAIN, WHITE NOTLEY FORD
* 01	100010234	TL	8180	1480	BRAIN, GUTHAVON
01	100004164	SP	7360	7180	BRAMPTON BRANCH, R NENE BRIXWORTH - CREATON
* 01	100004168	SP	7350	6540	BRAMPTON BRANCH, R NENE BOUGHTON CROSSING
01	100004169	SP	7450	6280	BRAMPTON BRANCH, R NENE KINGSTHORPE
* 01	100003846	SK	9490	6250	BRANT, BLACKMOOR BRIDGE
* 01	100010238	TL	9920	4800	BRETT, NEDGING MILL
* 01	100010239	TL	9920	4880	BRETT, BILDESTON BRIDGE
* 01	100010240	TL	9200	4910	BRETT, LOWER ROAD FORD
01	100003078	TL	9590	4740	BRETT, SCRIPSCROSS BRIDGE
* 01	100002894	TM	0023	4679	BRETT, B1115 BRIDGE SEMER
* 01	100010378	TL	9330	4830	BRETT, D/S BRIDGE FARM A1141
* 01	100010237	TM	0260	4210	BRETT, TOPPESFIELD BRIDGE (D/S MILL)
* 01	100002893	TM	0331	4030	BRETT, LAYHAM MILL

01	100002868	TM 0315	3846	BRETT, SHELLEY BRIDGE
01	100003156	TL 0080	5080	BROMHAM BROOK, BRIDGE END RD BR BROMHAM
* 01	100004485	TM 3550	9220	BROOME BECK, LONGFORD BRIDGE
01	100003422	SP 9340	3900	BROUGHTON BROOK (01), SALFORD RD BR
* 01	100003148	SP 8930	4040	BROUGHTON BROOK (01), BROUGHTON GAUGE
* 01	100010304	TA 2980	0640	BUCK BECK, A1031
* 01	100003278	TM 0250	9280	BUCKENHAM STREAM, FETTLE BR ATTLEBOROUGH RB
* 01	100004417	TM 2500	4320	BUCKLESHAM MILL, A1093, BRIGHTWELL BR
01	100003086	TL 7070	4280	BUMPSTEAD BROOK, WATSOE BRIDGE
01	100008075	TG 1000	3110	BURE, MOORHALL FORD
* 01	100004363	TG 1930	2920	BURE, INGORTH BRIDGE
01	100004368	TG 2370	2380	BURE, BUXTON MILL
* 01	100004371	TG 2670	1980	BURE, D/S HORSTEAD MILL
* 01	100004372	TG 2880	1870	BURE, BELAUGH
* 01	100004377	TG 3440	1670	BURE, HORNING FERRY
* 01	100010318	TG 3020	1850	BURE RIVER, WROXHAM RAIL BRIDGE
* 01	100010317	TF 8360	4360	BURN, NATIONAL TRUST MILL
01	100004357	TF 8550	3640	BURN (01), SOUTH CREAKE BRIDGE
* 01	100004358	TF 8420	4270	BURN (01), ROYS MILL, BURNHAM OVERY
* 01	100003248	TL 5870	6810	BURWEL LODE, FACTORY BRIDGE BURWELL
* 01	100010294	TL 2790	7760	BURY BRK, ROAD CULVERT AT BROUGHTON
* 01	100004425	TM 3850	5170	BUTLEY, BUTLEY MILL
* 01	100010338	TM 3680	5130	BUTLEY CREEK, LOWER CORNER BUTLEY
* 01	100010278	TL 5180	3960	CAM, LITTLEBURY BRIDGE
01	100003219	TL 5220	3680	CAM (01), D/S WENDONS AMBO STW
01	100003207	TL 5030	4270	CAM (01), GT CHESTERFORD ROAD BRIDGE
* 01	100003218	TL 4770	4840	CAM (01), WHITTLESFORD
* 01	100003205	TL 4670	5060	CAM (01), DERNFORD LOCK GAUGING STATION
* 01	100003226	TL 4295	5305	CAM (01), 300M D/S F.B.C. LTD
* 01	100003225	TL 4320	5265	CAM (01), HAUXTON MILL
* 01	100003240	TL 4470	5730	CAM (01), COE FEN BRIDGE CAMBRIDGE
* 01	100003241	TL 4660	5980	CAM (01), GREEN DRAGON FOOT BR CHESTERTON
* 01	100003243	TL 5070	6570	CAM (01), BOTTICHAM LOCK
* 01	100003246	TL 5370	7230	CAM/ELY OUSE, DIMMOCKS COTE RD BR
* 01	100003178	TL 1450	3910	CAMPTON BROOK, SOUTH BRIDGE SHEFFORD
01	100002899	TL 6280	1130	CAN, FARMBRIDGE
* 01	100002871	TL 6786	0726	CAN, WARREN BRIDGE
01	100010242	TL 7010	0660	CAN, RAILWAY VIADUCT
* 01	100002898	TL 6900	0720	CAN, BEACHES MILL
* 01	100003401	TL 7730	7150	CAVENHAM STREAM, ACCESS TRACK MILL HEATH
* 01	100004318	SP 9210	8960	CENTRAL STREAM, WATER LANE WELDON
* 01	100010243	TL 8580	5130	CHAD BRK, SHIMPLING HALL
* 01	100003081	TL 8780	4920	CHAD BROOK, BRIDGE ST A134 RD BR
* 01	100002902	TL 8645	4595	CHAD BROOK, A134 BR LONG MELFORD
01	100003064	TQ 6200	9700	CHAINBRIDGE TRIB, CHAINBRIDGE FARM
01	100004181	SK 9370	0270	CHATER, NORTH LUFFENHAM
* 01	100004183	SK 9830	0430	CHATER, E CHATER STATION ROAD BRIDGE KETTON
* 01	100010395	SK 9890	0510	CHATER, D/S CASTLE CEMENT (KETTON)
01	100003070	TL 6100	2450	CHELMER, FLECK BRIDGE
* 01	100010229	TL 6370	2080	CHELMER, LANGLEYS BRIDGE
01	100003071	TL 6700	1900	CHELMER, NORTH END ROAD BRIDGE
* 01	100003075	TL 7130	0710	CHELMER, SPRINGFIELD MILL
* 01	100003061	TL 7400	0610	CHELMER, FT BR BELOW SANDFORD MILL
* 01	100009594	TL 7600	0835	CHELMER, AT LITTLE BADDOW MILL
01	100010244	TL 7750	0900	CHELMER, PAPER MILLS
01	100003060	TL 8080	0830	CHELMER, BACK CUT AT HOE MILL
* 01	100004185	SP 9670	6990	CHELVESTON BROOK, BR H FERRERS-STANWICK RD BR
* 01	100004382	TG 2960	0010	CHET, WELBECK BRIDGE
01	100004383	TM 3530	9910	CHET, LODDON
* 01	100003085	TL 7570	4690	CHILTON BK, FOLLY RD BR CHILTON ST
* 01	100010266	SP 7450	2770	CLAYDON BRK, TRIB OUSE ADDINGTON
* 01	100003115	SP 7150	2900	CLAYDON BROOK, TRIB OUSE, WHITE BRIDGE
* 01	100003141	SP 9310	2530	CLIPSTONE BRK, A4012 RB LRIGHTON BUZZARD
* 01	100010247	TL 7580	3840	COLNE, A604 BRIDGE GREAT YELDHAM
* 01	100010368	TL 7600	3840	COLNE, GREAT YELDHAM RD BR
* 01	100010246	TL 8480	2980	COLNE, STATION ROAD BRIDGE
01	100010245	TL 9970	2560	COLNE, MIDDLE MILL
* 01	100003069	TL 7770	3550	COLNE (01), NUNNERY BRIDGE
* 01	100002920	TL 7925	3315	COLNE (01), HOVIS MILL
* 01	100002869	TL 8060	3210	COLNE (01), DOES CORNER
01	100002919	TL 8260	2980	COLNE (01), BLUEBRIDGE A604
* 01	100002916	TL 8665	2890	COLNE (01), EARLS COLNE RD BR
01	100002912	TL 9737	2570	COLNE (01), LEXDEN BRIDGE

* 01	100004178	TL 2730 9940	COUNTER DRN (NENE), PETERBORO DOG IN A DOUBLET
* 01	100003855	SK 9200 2870	CRINGLE BROOK, THUNDER BRIDGE
01	100003530	TQ 6840 9110	CROUCH, NOAK BRIDGE LAINDON
* 01	100002922	TQ 7228 9327	CROUCH, CHURCH ROAD RAMSDEN BELLHOUSE
* 01	100002921	TQ 7530 9405	CROUCH, MEMORIAL PARK WICKFORD
* 01	100003400	TL 8200 7060	CULFORD STREAM, WEST STOW RD BR
* 01	100004188	SP 7440 6080	DALLINGTON BRK, SPENCER BRIDGE RD BR
* 01	100009857	SP 7660 3970	DEANSHANGER BROOK, A422 RD BR DEANSHANGER
01	100004384	TM 1760 6280	DEBEN, DEBENHAM BRIDGE
* 01	100010404	TM 2010 6180	DEBEN, BARLEY FARM
* 01	100010319	TM 2380 6030	DEBEN, BRANDESTON BRIDGE CRETINGHAM
01	100010320	TM 1790 5840	DEBEN, EASTON FARM PARK BRIDGE
* 01	100004387	TM 2950 5660	DEBEN, GLEVERING BRIDGE
* 01	100010321	TM 3150 5530	DEBEN, WHITE BRIDGE LOUDHAM
01	100004388	TM 3140 5270	DEBEN, EYKE FORD
* 01	100010322	TM 1230 6780	DOVE, COLLINGSFORD BRIDGE
* 01	100010384	TM 1130 7070	DOVE, A140 BRIDGE STOKEASH
* 01	100010323	TM 1310 7050	DOVE, THORDON BRIDGE
* 01	100010324	TM 1700 7700	DOVE, OLD LAUNDRY OAKLEY PARK
* 01	100010325	TM 1730 7800	DOVE, RED BRIDGE HOXNE
* 01	100004392	TM 1520 7380	DOVE (01), ABBEY BRIDGE EYE
* 01	100004386	TM 2330 6200	EARL SOHAM WATERCOURSE, KENTISH TOWN BRIDGE
01	100004204	TF 0820 1350	EAST GLEN, BRACEBOROUGH
* 01	100003860	TA 1200 1940	EAST HALTON BECK, COLLEGE BRIDGE
01	100004346	TG 3380 2780	EAST RUSTON STREAM, NEW BRIDGE
* 01	100002954	TL 7507 0485	EAST TR SANDON BRK, EAST ARM AT CONFLUENCE
* 01	100010326	TM 4930 8110	EASTON BR RIVER, SOUTH COVE BRIDGE
* 01	100002947	TQ 8720 9007	EASTWOOD BRK, D/S NOBLESGREEN DITCH CON
* 01	100010275	TL 1635 7210	ELLINGTON BRK, GROVE
* 01	100009891	TL 9800 6360	ELMSWELL STREAM, ELMSWELL RD BR
* 01	100009913	TL 9690 6370	ELMSWELL STREAM, TOSTOCK BRIDGE OFF A1088
* 01	100003427	TL 1040 5000	ELSTOW BROOK, DOVECOTE CROSSING WILLINGTON
* 01	100004194	SP 8380 9820	EYE BROOK, STOCKERSTON B664 ROAD BRIDGE
* 01	100004195	SP 8670 9340	EYE BROOK, CALDECOTT A6003 ROAD BRIDGE
* 01	100009872	TL 0280 3190	FANCOTT BROOK (01), CRANFORD BRIDGE
* 01	100003174	TL 0530 3530	FANCOTT BROOK/FLIT (10); GREENFIELD MILL
* 01	100003175	TL 1050 3830	FANCOTT BROOK/FLIT (10), BEADLOW RB
* 01	100003176	TL 1420 3940	FLIT, SHEFFORD NORTH BRIDGE
* 01	100003866	SK 8770 4170	FOSTON BECK, A1
* 01	100004345	TG 2750 3340	FOX'S BECK, BRADFIELD COMMON
01	100004478	TM 1350 8050	FRENZE BK, FRENZE HALL FORD
* 01	100004395	TM 3870 6110	FROMUS, BENHALL GREEN BRIDGE
* 01	100004396	TM 3830 5990	FROMUS, SNAPE WATERING
* 01	100010327	TM 3850 5860	FROMUS, GROMFORD
* 01	100010328	TM 1930 4860	FYNN, TUDDENHAM BRIDGE
* 01	100010329	TM 2150 4770	FYNN, PLAYFORD BRIDGE
* 01	100004397	TM 2300 4770	FYNN, LITTLE BEALINGS
* 01	100003302	TF 7450 0130	GADDER, OXBOROUGH BRIDGE
* 01	100003380	TF 6940 2050	GAYWOOD R, SUGAR FEN BR LEZIATE
* 01	100003364	TF 6240 2050	GAYWOOD R, A1076 RD BR KINGS KYNN
* 01	100010330	TM 0470 6030	GIPPING, BRIDGE FARM
* 01	100010331	TM 0570 5800	GIPPING, U/S CONFLUENCE WITH R GIPPING
* 01	100010332	TM 0580 5790	GIPPING, ICI WEIR
* 01	100010385	TM 0620 5750	GIPPING, U/S MUNTON AND FISON
* 01	100004404	TM 0890 5540	GIPPING, HAWKERS MILL
* 01	100010333	TM 0950 5460	GIPPING, QUINTONS MILL
* 01	100010386	TM 1190 5080	GIPPING, BLAKENHAM MILL
* 01	100010334	TM 1280 5010	GIPPING, CLAYDON BRIDGE
* 01	100010387	TM 1270 4660	GIPPING, BRAMFORD MILL
* 01	100004407	TM 1250 4510	GIPPING, PUGHTON MILL
01	100010369	TG 1070 3890	GLAVEN, SELBRICK POND OUTFLOW
* 01	100010335	TG 0950 3810	GLAVEN, HEMPSTEAD MILL BRIDGE
* 01	100004409	TG 0850 3640	GLAVEN, EDGEFIELD BRIDGE
* 01	100010336	TG 0620 3880	GLAVEN, LETHERINGSETT RD BR
* 01	100010388	TG 0450 4140	GLAVEN, GLANDFORD MILL
01	100004413	TG 0440 4270	GLAVEN, WIVETON BRIDGE
* 01	100010250	TL 8320 5020	GLEM, GLEM PARK FARM
* 01	100010249	TL 8430 4660	GLEM, A1092 RD BR
* 01	100003082	TL 8380 4890	GLEM, SCOTCHFORD BRIDGE
* 01	100004205	TF 1050 1480	GLEN (01), KATE'S BRIDGE A15
* 01	100004206	TF 1520 1840	GLEN (01), TONGUE END BRIDGE
* 01	100004207	TF 2500 2810	GLEN (01), SURFLEET A16 BRIDGE
* 01	100010248	TQ 9660 9690	GOLDSANDS BRK, DITCH AT MUSCLE BRIDGE

01	100003224	TL 5710 4630	GRANTA, A604 LINTON BYPASS
*	01	100003221	TL 5450 4850 GRANTA, HILDERSHAM FORD
*	01	100003222	TL 5200 4930 GRANTA, BOURN BRIDGE
*	01	100003223	TL 4720 5150 GRANTA, STAPLEFORD BRIDGE
01	100003868	TF 3880 7570 GREAT EAU, CALCEBY	
*	01	100003871	TF 4680 9050 GREAT EAU, CLOVES BRIDGE
*	01	100010354	SP 5780 6940 GROVE FARM FEEDER STREAM, ASHBY ST LEDGERS FORD
*	01	100004411	TG 0480 3600 GUNTHORPE STRM, GUNTHORPE STR THORNAGE BRIDGE
*	01	100009886	TL 5100 5940 GUY WATER, A45 D/S TEVERSHAM STW
*	01	100004215	SK 9510 0820 GWASH, EMPINGHAM A606 ROAD BRIDGE
01	100004216	SK 9890 0940 GWASH, TICKENCOTE	
01	100004217	TF 0420 1040 GWASH, F/B U/S BELMESTHORPE	
01	100009583	SK 8680 0510 GWASH (SOUTH), GUNTHORPE	
*	01	100004214	SK 8750 0850 GWASH NORTH, UPPER HAMBLETON ROAD BR
*	01	100004221	SP 9460 8510 HARPERS BROOK, BRIGSTOCK-GRAFTON BRIDGE
*	01	100004223	SP 9840 7980 HARPERS BROOK, A6116 ROAD BRIDGE
01	100004224	SP 9020 6950 HARROWDEN BRK, RIXON RD	
*	01	100004400	TM 0450 6040 HAUGHLEY WATERCOURSE, OLD NEWTON BRIDGE
*	01	100002981	TQ 6535 9480 HAVERINGS GROVE BRK, A129 ROAD BR
*	01	100003373	TF 6850 3750 HEACHAM R, HEACHAM MILL
01	100003374	TF 6620 3620 HEACHAM R, SOUTH BEACH CULVERT	
01	100004441	TM 1970 9570 HEMPSTALL BECK, TASBURGH HALL FORD	
*	01	100010270	TL 1750 3810 HENLOW BRK, TRIB IVEL HENLOW CROSS
*	01	100009871	TL 1820 4140 HENLOW BROOK, D/S LANGFORD MILL
*	01	100003434	TL 1200 3320 HEXTON BROOK, SHILLINGTON RD BR
*	01	100003339	TL 2850 8670 HIGH LODGE, 200M D/S RAMSEY STW
*	01	100004352	TM 1080 4260 HINTLESHAM WATERCOURSE, CHURCH LANE BRIDGE
*	01	100003167	TL 1880 3240 HIZ, CADWELL ARCH
*	01	100010269	TL 1870 3090 HIZ, U/S HITCHIN STW
*	01	100003168	TL 1900 3780 HIZ, A507 RB BRIDGE ARLSEY
*	01	100002933	TM 1700 3585 HOLBROOK, MILL BYPASS CHANNEL B1080 ROAD CULVERT
01	100002931	TM 1792 2117 HOLLAND BROOK, RICE BRIDGE	
01	100002930	TM 2100 1720 HOLLAND BROOK, MAIN DRAIN RD BR	
*	01	100003414	SP 7420 2970 HORWOOD BROOK, A413 RD BR ADSTOCK
*	01	100003371	TF 6840 3340 INGOL, A149 RB SNETTISHAM
*	01	100004497	TG 1990 0410 INTWOOD STREAM, INTWOOD FORD
*	01	100004273	SP 8400 8260 ISE, RUSHTON ROAD BRIDGE
*	01	100009582	SP 8600 8300 ISE, BARFORD BR, (D/S RUSHTON STW)
*	01	100004274	SP 8940 8280 ISE, GEDDINGTON A43 ROAD BRIDGE
01	100004275	SP 8900 8020 ISE, WARKTON ROAD BRIDGE	
*	01	100004276	SP 8890 7480 ISE, BURTON LATIMER ROAD BRIDGE
*	01	100004277	SP 9070 6750 ISE, BRITISH LEYLANDS B571 RD BR
*	01	100003431	TL 1910 3850 IVEL, THE FORD POPPYHILL
01	100003172	TL 1830 4020 IVEL, A600 RB LANGFORD	
*	01	100003179	TL 1630 3980 IVEL, NAVIGATION TWIN BRIDGE CLIFTON
*	01	100003437	TL 1850 4280 IVEL, BROOK HILL
*	01	100003438	TL 1760 4820 IVEL, NEW ROAD BEESTON
*	01	100003181	TL 1610 5330 IVEL, TEMPSFORD DEPOT F B
*	01	100004227	SP 7410 8650 JORDAN, LITTLE BOWDEN
*	01	100003403	TL 6620 7330 KENNETT (01), BECK BR
*	01	100004367	TG 2370 2530 KINGS BECK, KINGS BRIDGE
*	01	100003442	TL 1050 6690 KYM, STONELY FOOTBRIDGE
01	100003189	TL 1550 6310 KYM, MEAGRE FARM GAUGE	
*	01	100003887	TF 1780 4980 KYME EAU, SOUTH KYME
01	100003888	TA 2230 0500 LACEBY BECK, TRACK TO MANOR TOP FARM	
01	100003889	TA 2170 0650 LACEBY BECK, LACEBY	
*	01	100003890	TA 2230 0730 LACEBY BECK, STUD FARM
*	01	100003891	TA 2400 0910 LACEBY BECK, LITTLECOATES
*	01	100003867	TA 2600 1000 LACEBY BECK, R FRESHNEY BOULEVARD AVE
*	01	100003378	TL 8770 6070 LARK, SICKLEMERE RD BR A134
*	01	100004398	TM 2340 4840 LARK, GREAT BEALINGS
*	01	100003390	TL 8650 6330 LARK, SOUTHGATE BR BURY ST EDMUNDS
*	01	100004399	TM 2520 4730 LARK, MARTLESHAM BRIDGE
*	01	100010285	TL 8520 6610 LARK, TOLLGATE BRIDGE
*	01	100003392	TL 8420 6780 LARK, FORNHAM ALL SAINTS BR
*	01	100003379	TL 8320 6900 LARK, HENGRAVE BRIDGE
*	01	100003393	TL 7880 7110 LARK, LACKFORD BR
*	01	100003394	TL 7580 7280 LARK, TEMPLE STAUNCH
*	01	100003395	TL 6770 7480 LARK, JUDES FERRY
*	01	100003405	TL 6490 7610 LARK, ISLEHAM LOCK
*	01	100003406	TL 5980 8240 LARK, PRICKWILLOW RD BR
*	01	100003279	TL 9730 9070 LARLING BRK, WRETHAM PARK SPRING STR B1111 RB
01	100002952	TL 9295 1711 LAYER BRK, LAYER MARNEY TOWER	

01	100004421	TM 4550 6350	LEISTON BECK, LOVERS LANE BRIDGE
* 01	100003398	TL 8600 6370	LINNET, RAINGATE BR BURY ST EDMUNDS
* 01	100003268	TL 9570 8060	LITTLE OUSE, BD BR KNETTISHALL
* 01	100003269	TL 8930 8020	LITTLE OUSE, RD BR EUSTON A1088
* 01	100003283	TL 8500 8400	LITTLE OUSE, THETFORD NO 2 STAUNCH
* 01	100003271	TL 8740 8250	LITTLE OUSE, NUN'S BR THETFORD
* 01	100003284	TL 7840 8690	LITTLE OUSE, BRANDON ROAD BRIDGE
* 01	100003285	TL 7240 8670	LITTLE OUSE, WILTON BRIDGE LAKENHEATH
* 01	100010290	TL 6220 8930	LITTLE OUSE, RIVER LITTLE OUSE RD BR
* 01	100003267	TM 0120 7910	LITTLE OUSE /B'DALE BRK, BLO NORTON FORD
* 01	100003894	TF 4390 8820	LONG EAU, THREE BRIDGES
* 01	100003449	TL 3670 6970	LONGSTANTON BROOK, HIGH CAUSEWAY BRIDGE
* 01	100004416	TM 5100 8620	LOTHINGLAND HUNDRED, KESSINGLAND DAM
* 01	100003990	TF 1970 5620	LOWER WITHAM, TATTERSHALL BRIDGE
* 01	100003991	TF 2660 4750	LOWER WITHAM, LANGRICK BRIDGE
* 01	100003988	TF 0580 7150	LOWER WITHAM, FIVE MILE HOUSE
* 01	100003989	TF 1110 6920	LOWER WITHAM, BARDNEY
* 01	100003935	TF 3210 8720	LUD, LOUTH TROUT FARM
01	100003907	TF 4020 6750	LYMN / STEEPING, PARTNEY
* 01	100003956	TF 4820 5920	LYMN / STEEPING, CROWS BRIDGE
* 01	100003199	TL 3220 7220	MARLEY GAP BK, OUSE, STOCKS BR STIVE
* 01	100003161	TL 0250 4510	MARSTON BROOK (01), TRIB OUSE, HARDWICK BRIDGE
* 01	100003232	TL 3780 4680	MEL, RD CULVERT MELDRETH
* 01	100004365	TG 2110 2440	MERMAID STRM, THE MERMAID, BRAMPTON BRIDGE
* 01	100009901	TL 1990 8320	MIDDLE LEVEL CATCHWATER, THISTLE HILL FARM
* 01	100003362	TF 6680 1780	MIDDLETON STOP DRN, MIDDLETON TOWERS BR
01	100003363	TF 6270 1930	MIDDLETON STOP DRN, CHASE AVENUE
* 01	100003230	TL 3210 4750	MILL, RD BR SHINGAY-WENDY RD
01	100009905	TF 5470 1100	MILL BASIN, MILL BASIN PS
* 01	100004418	TM 2700 4200	MILL RIVER, IPSWICH INTAKE
* 01	100010271	TL 2260 4910	MILLBRIDGE BRK, B1042 RD BR POTTON
* 01	100009877	TL 2210 4740	MILLBRIDGE BROOK, SUTTON FORD
* 01	100004423	TM 3990 6890	MINSMERE, A12 BD YOXFORD
* 01	100004420	TM 4530 6640	MINSMERE, EAST BRIDGE
* 01	100010337	TM 4370 6770	MINSMERE R, RECKFORD BRIDGE
* 01	100009896	TL 9920 9450	MOUNT RIVER, MOUNT PLEASANT RD BR
01	100004424	TG 3100 3600	MUN, B1145 ROAD BRIDGE
* 01	100010306	TA 0040 0200	N KELSEY BECK, U/S RIVER ANCHOLME
* 01	100010298	TF 9060 1880	NAR, B1145 RD BR AT MILEHAM
* 01	100003350	TF 8880 1740	NAR, LITCHAM RD BR
* 01	100009908	TF 8380 1690	NAR, WEST LEXHAM RD BR
* 01	100009909	TF 8190 1480	NAR, CASTLE ACRE RD BR
* 01	100003351	TF 7790 1470	NAR, WEST ACRE RD BR
* 01	100003353	TF 7240 1200	NAR, MARHAM GAUGING STATION
* 01	100009910	TF 6700 1350	NAR, HIGHBRIDGE WORMGAY (BLACKBOROUGH END)
* 01	100003355	TF 6220 1810	NAR, BY-PASS BRIDGE KING LYNN
01	100009581	SP 5790 5920	NENE, NEWMHAM
* 01	100004256	TL 0850 9450	NENE, ELTON-NASSINGTON ROAD BRIDGE
* 01	100004257	TL 0750 9910	NENE, WANSFORD OLD ROAD BRIDGE
* 01	100004241	SP 6450 5970	NENE, FLORE ROAD BRIDGE
01	100004243	SP 6780 5910	NENE, BUGBROOKE MILL
01	100004258	TL 1670 9730	NENE, ORTON STAUNCH
* 01	100004245	SP 7290 5970	NENE, DUSTON MILL
01	100004247	SP 8320 6140	NENE, COGENHOE
* 01	100010396	SP 8140 6110	NENE, BILLING RD BR
* 01	100010355	SP 8580 6200	NENE, WHITE MILLS
* 01	100004248	SP 8760 6370	NENE, HARDWATER MILL GREAT DODDINGTON
01	100004249	SP 8880 6460	NENE, WOLLASTON MILL
* 01	100004251	SP 9570 7060	NENE, IRTHLINGBOROUGH OLD RD BRIDGE
* 01	100004250	SP 9300 6820	NENE, DITCHFORD MILL LOCK CHANNEL
01	100010393	SP 9550 6980	NENE, HIGHAM LOCK
* 01	100004252	SP 9740 7520	NENE, RINGSTEAD ROAD BRIDGE
01	100004253	SP 9930 7670	NENE, DENFORD
* 01	100004254	TL 0260 8390	NENE, LILFORD ROAD BRIDGE
* 01	100010356	TL 0450 8890	NENE, OUNDLE NORTH RD BR
* 01	100003915	TF 0340 7630	NETTLEHAM BECK, SUDBROOKE
* 01	100003916	TF 0620 7660	NETTLEHAM BECK, LANGWORTH BRIDGE
* 01	100010307	TA 1095 0015	NETTLETON BECK, A46 RD BR
* 01	100003203	TL 3940 7470	NEW BELDFORD / HUNDRED FT R, EARITH BR
* 01	100003436	TL 1080 3480	NEW INN BROOK, GRAVENHURST RD BR
01	100010283	TL 5870 6990	NEW RIVER (MONKS LODE), 100 ACRE FARM BRIDGE
01	100004267	SK 9506 1180	NORTH BROOK (01), FORT HENRY LAKE OUTLET
01	100004265	SK 9570 0890	NORTH BROOK (01), EMPINGHAM ROAD BRIDGE

* 01	100003921	TA 0490 0310	NORTH KELSEY BROOK, B1434
* 01	100003080	TL 9660 4890	OLD RIVER BRETT, WAGGER FARM FORD
* 01	100010389	TM 2840 6230	ORE, U/S FRAMLINGHAM STW (B1116)
* 01	100010339	TM 2890 6150	ORE, BROADWATER BRIDGE
* 01	100004426	TM 3270 5770	ORE (01), MARLESFORD BRIDGE
* 01	100004427	TM 3580 5830	ORE (01), BEVERSHAM BRIDGE
* 01	100010265	SP 6520 3410	OUSE, WATER STRATFORD RD BR
* 01	100010272	SP 7270 3470	OUSE, WATER STRATFORD RD BR
* 01	100010272	TL 1750 5850	OUSE, EATON SOOCOTE INTAKE
* 01	100010273	TL 1870 6190	OUSE, S JONES MILL
* 01	100010268	SP 8870 5090	OUSE, OLNLEY WEIR G.P.
* 01	100003103	SP 5940 3690	OUSE (01), A422 RD BRIDGE BRACKLEY
* 01	100003154	TL 0240 4770	OUSE (01), KEMPSTON MILL
* 01	100009870	TL 0920 5090	OUSE (01), PRIVATE BR CASTLE MILL
* 01	100003106	SP 7090 3350	OUSE (01), BOURTON MILL
* 01	100003424	TL 1600 5350	OUSE (01), ROXTON LOCK
* 01	100003121	SP 7810 4090	OUSE (01), HAVERSHAM BRIDGE
* 01	100003132	SP 8180 4230	OUSE (01), OFFORD INTAKE
* 01	100003191	TL 2140 6620	OUSE (01), NEWPORT PAGNELL
* 01	100003134	SP 8780 4420	OUSE (01), TYRINGHAM BRIDGE
* 01	100009866	SP 8570 4650	OUSE (01), HOUNGTON MILL
* 01	100003201	TL 2820 7190	OUSE (01), RAVENSTONE MILL
* 01	100003152	SP 8540 4860	OUSE (01), LOCK ST IVES STAVUNCH
* 01	100003202	TL 3140 7050	OUSE (01), HAROLD BRIDGE
* 01	100003198	TL 3690 7270	OUSE (01), HAROLD BRIDGE
* 01	100003153	SP 9550 5660	OUSE (01), A428 RB TURVEY
* 01	100003157	SP 9370 5250	OUSE (01), NO THROUGH RD MILTON ERNEST
* 01	100003172	TL 0150 5580	OUZEL, TOWN BRIDGE LEIGHTON BUZZARD
* 01	100009863	SP 9170 2500	OUZEL, GRANGE MILL
* 01	100003142	SP 9110 2720	OUZEL, ORCHARD MILL.
* 01	100003143	SP 8850 3090	OUZEL, A5 BRIDGE (OLD) BLETCHLEY
* 01	100003421	SP 8860 3380	OUZEL, WILLEN GAUGE
* 01	100003145	SP 8820 4090	OUZEL, LOVAT BANK
* 01	100003149	SP 8780 4390	OUZEL BROOK, A4146 RD BR BILLINGTON
* 01	100003417	SP 9450 2130	OUZEL BROOK, TRIB OUSE, STANBRIDGE FORD
* 01	100003136	SP 9700 2300	PADBURY BROOK, TRIB OUSE, STRATTON AUDLEY MLL
* 01	100003110	SP 6260 2840	PADBURY BROOK, TRIB OUSE, KINGSBRIDGE FORD
* 01	100003112	SP 7040 2880	PADBURY BROOK, TRIB OUSE, B4034 RB THORNBORO
* 01	100003113	SP 7290 3320	PAKENHAM STREAM, FULMAR BRIDGE IXWORTH
* 01	100010288	TL 9340 6920	PANT, APPROX 70M D/S GT SAMPFD BR
* 01	100010288	TL 6435 3520	PANT, PETCHES BRIDGE
* 01	100010232	TL 6990 3100	PANT, WETHERSFIELD MILL RD BDG
* 01	100002885	TL 7215 2969	PANT, COBHAM MILL FORD
* 01	100010231	TL 7340 2810	PANT, STRAITS MILL
* 01	100010230	TL 7700 2430	PDX BROOK, RESERVOIR OUTLET LETCHWORTH
* 01	100007598	TL 2080 3400	PDX BROOK, CHURCH END ARLESEY
* 01	100003171	TL 1920 3780	PRITILE BRK, PRIORITY PARK
* 01	100002946	TQ 8760 8712	PT COTTENHAM LODGE, SMITTHY FEEN BR COTTENHAM
* 01	100003256	TL 4585 6915	RAMSEY, RAMSEY BRIDGE
* 01	100002944	TM 2133 3028	RAMSEY, PARKESTON RD BR
* 01	100003083	TM 2390 3160	RASE, BULLY HILLS
* 01	100003930	TF 1680 9180	RASE, U/S MARK RASEN STW
* 01	100009931	TF 0830 8940	RASE, BISHOPBRIDGE
* 01	100003932	TF 0330 9110	RATTLESDEN, BURFORD BRIDGE
* 01	100004429	TM 0270 5860	REACH LODGE, HALLARDS FEEN ROAD REACH
* 01	100003247	TL 5570 6780	REACH LODGE, LPMWARE LOCK
* 01	100003249	TL 5370 6980	RHEE, U/S CULVERT DUNTON LODGE FARM RD
* 01	100009882	TL 2560 4240	RHEE, MALTON FARM SHEPPETH
* 01	100007601	TL 3510 4550	RHEE, TADLOW BRIDGE FARM
* 01	100010279	TL 2850 4650	RHEE, WINDLE A14 ROAD BRIDGE
* 01	100003228	TL 3340 4850	RHEE, HASLINGFIELD RD BR
* 01	100003229	TL 4170 5110	ROACH, AVIATION WAY
* 01	100010375	TQ 8610 8890	ROACH, U/S NOBLESGREEN DITCH CONF
* 01	100010253	TQ 8700 9000	ROACH, ROACHFORD RESERVOIR
* 01	100010252	TQ 8760 9020	ROMAN, BOUNSTEAD BRIDGE
* 01	100002949	TL 9852 2051	ROMAN R, STANWAY BRIDGE
* 01	100010255	TL 9340 2410	ROMAN R, U/S ABBERTON RESERVOIR
* 01	100010256	TL 9400 1650	ROMAN R, EWC INTAKE
* 01	100010254	TL 9960 2010	ROMAN RIVER, BROOK HALL
* 01	100010379	TL 9050 1520	ROXWELL BROOK, COW-WATERING LANE FORD
* 01	100002900	TL 6731 0740	ROXWELL BROOK, U/S NEWLANDS BROOK
* 01	100002901	TL 6500 0862	RUNNING WATERS/STEPPINGLY BK, RUNNING WATERS RUXOX BRIDGE
* 01	100003177	TL 0440 3640	

* 01	100004279	SP 9440 6780	RUSHDEN BROOK, A45 SANDERS LANE
* 01	100010308	TF 1060 4970	RUSKINGTON BECK, U/S RIVER SLEA
* 01	100003065	TM 0280 3020	SALARY BK (N TRIB), NORTH TRIB BLUE BARNS FARM
* 01	100002953	TL 7498 0483	SANDON BROOK, U/S SANDON BK EAST ARM
* 01	100002872	TL 7615 0835	SANDON BROOK, LITTLE BADDOW
* 01	100003408	TL 9480 6790	SAPISTON, BULL BRIDGE PANEKHAM
* 01	100003409	TL 9380 7370	SAPISTON, BARDWELL BRIDGE
* 01	100003410	TL 8960 7890	SAPISTON, EUSTON BR A1088
* 01	100010287	TL 9670 6310	SAPISTON R, BROADGRASS GREEN A45 RD BR
* 01	100004362	TG 1820 3080	SCARROW BK, SCARROW BECK, CALTHORPE FORD
* 01	100009868	SP 9970 5970	SHARNBROOK (YELNOE BROOK), YELNOE BRK RUSHTON RD BR
* 01	100010281	TL 3965 4937	SHEP, FOOT BRIDGE AT BOOT LANE
* 01	100004389	TM 3160 4450	SHOTTISHAM RIVER, SHOTTISHAM MILL
* 01	100009860	SP 6810 4700	SILVERSTONE BROOK, A413 ROAD BRIDGE
01	100010309	TA 1190 1340	SKITTER BECK, BROCKELSBY STATION
01	100004286	SP 8420 8060	SLADE BROOK, GLENDON HALL WOOD
01	100004287	SP 8620 7820	SLADE BROOK, A43 RD BR KETTERING
* 01	100004288	SP 8720 7640	SLADE BROOK, PYCHLEY RD BRIDGE KETTERING
* 01	100003952	TF 0840 4710	SLEA NEW, BONEMILL BRIDGE
* 01	100003953	TF 1150 5000	SLEA NEW, ANWICK
* 01	100003924	TF 0920 4770	SLEA OLD, EVEDON
01	100004348	TG 3170 2480	SMALLBURGH WATERCOURSE, U/S DILHAM GRANGE
01	100003388	TL 6310 7030	SNAIL, RIVER LANE FORDHAM
01	100003265	TL 5890 7290	SNAIL, SOHAM LODGE CLARK + BUTCHERS MILL
* 01	100003266	TL 5430 7570	SOHAM LODGE, BARWAY BR
01	100004324	SP 9460 9110	SOUTHERN STREAM, PRIORS HALL
* 01	100002942	TL 8682 1082	SPICKETTS BROOK, CHURCH ROAD BRIDGE
* 01	100002941	TL 8685 0865	SPICKETTS BROOK, SCRALEY ROAD
* 01	100004488	TM 2640 8460	STARSTON BK, STARSTON BECK, REDENHALL BR
* 01	100002911	TL 6680 2075	STEBBING BROOK, D/S PRIORY WEIR
* 01	100010342	TG 0950 0310	STIFFKEY, RAIL BRIDGE D/S STW
* 01	100010340	TF 9480 3420	STIFFKEY, GREAT SNORING BRIDGE
* 01	100010343	TG 0960 0560	STIFFKEY, CARLTON FOREHOE WEIR
* 01	100004435	TF 9170 3400	STIFFKEY, EAST BARSHAM BRIDGE
* 01	100004436	TF 9430 3970	STIFFKEY, WIGHTON BRIDGE
* 01	100010370	TF 9710 4300	STIFFKEY, STIFFKEY VILLAGE RD BR
* 01	100010262	TL 7020 4790	STOUR, BARNARDISTON BRK @ COTTAGE
* 01	100010261	TL 6780 4490	STOUR, NEAR HILLE ENGINEERING LTD
* 01	100010260	TL 7670 4480	STOUR, ASHEN RD BR CLARE
* 01	100010259	TL 8650 4220	STOUR, BRUNDON MILL
01	100010258	TL 8820 3990	STOUR, BAKERS MILL
01	100010257	TL 9120 3350	STOUR, BURES MILL
* 01	100002972	TL 6760 5325	STOUR (01), GT BRADLEY HALL BRIDGE
01	100002970	TL 6800 5122	STOUR (01), LT THURLOW CHURCH BRIDGE
01	100002969	TL 7045 4694	STOUR (01), KEDINGTON MILL BRIDGE
01	100003088	TL 7230 4300	STOUR (01), R STOUR BAYTHORNE END BRIDGE
* 01	100002866	TL 8567 4500	STOUR (01), LISTON WEIR
* 01	100002964	TL 8909 3691	STOUR (01), PITMIRE RAILWAY BRIDGE
01	100002959	TM 0125 3442	STOUR (01), BOXTED MILL
* 01	100002958	TM 0420 3404	STOUR (01), FT BR D/S STRATFORD INTAKE
* 01	100002955	TM 0755 3327	STOUR (01), FLATFORD MILL FOOTBRIDGE
* 01	100002967	TL 6980 4400	STOUR BROOK, STURMER BR
* 01	100003451	TL 9490 6840	STOWLANGTOFT STRM, A1088 IXWORTH WOLPIT R
* 01	100004296	SP 9030 6760	SWANSPool BRK, B573 RD BR WELLINGBORO
* 01	100004449	TM 3810 4780	TANG, DOCK FARM BRIDGE
01	100004443	TM 2260 9940	TAS, SHOTESHAM FORD
* 01	100010341	TG 2350 0420	TAS, MARKESHALL BRIDGE
01	100004477	TF 8670 2800	TAT, TATTERFORD COMMON (R WENSUM)
* 01	100002934	TM 1360 3890	TATTINGSTONE BRK, A137 RD BR
* 01	100005339	TL 6070 9180	TEN MILE, BRANDON CREEK
* 01	100003287	TL 6040 9700	TEN MILE, TEN MILE BANK BRIDGE HILGAY
* 01	100005338	TF 5890 0090	TEN MILE, DENVER SLUICE
01	100002976	TM 0795 2021	TENPENNY BROOK, FT BR E OF STABLE WOOD
* 01	100002974	TL 7250 1660	TER, DERES BRIDGE
01	100002975	TL 7835 1154	TER, A12 RD BD
* 01	100010263	TL 7880 1070	TER, CRABBS BRIDGE
* 01	100002873	TL 7955 0920	TER, BUMFORDS BRIDGE
* 01	100009892	TM 0370 9550	THET, CROWSHALL BRIDGE ATTLEBOROUGH
* 01	100009893	TM 0240 9480	THET, WESTCAR BRIDGE ATTLEBOROUGH
* 01	100010289	TL 9840 9050	THET, FORD @ SOUTH END
* 01	100003275	TL 9570 8560	THET, BRIDGHAM TRACK BRIDGE
* 01	100003276	TL 8740 8250	THET, NUN'S BR THETFORD
* 01	100010228	TL 8360 9530	THMPSON STR., BUCKENHAM TOFTS HALL BRIDGE

* 01	100004391	TM 1380	7070	THORNDON STREAM, THORNDON W/COURSE CAT BRIDGE
01	100004445	TM 4620	5970	THORPENESS HUNDRED, THORPNNESS HUNDRED R THORPENESS
01	100004447	TG 1050	0140	TIFFEY, ABBEY BRIDGE
* 01	100003961	SK 8790	8460	TILL (01), R.TILL WILLINGHAM NORTH BRIDGE
* 01	100003963	SK 9040	7680	TILL (01), BROXHOLME
* 01	100003068	TL 7620	3770	TOPPESFIELD BK, A604 RD BR
* 01	100003122	SP 6520	4700	TOVE, ABTHORPE RB
* 01	100003123	SP 7150	4880	TOVE, CAPPENHAM BRIDGE
* 01	100003416	SP 7490	4810	TOVE, A508 RD BR STOKE PARK
* 01	100003124	SP 7660	4830	TOVE, BOZENHAM MILL
* 01	100003126	SP 7990	4230	TOVE, COSGROVE PARK FB
* 01	100003305	TF 7190	0110	TRINGSIDE STRM, WHITE BR OXBOROUGH
01	100010344	TG 0270	1220	TUD, STONEROAD BRIDGE
01	100004450	TG 0660	1280	TUD, WHITFORD BRIDGE
* 01	100004451	TG 0980	1180	TUD, HONINGHAM CHURCH FARM BRIDGE
* 01	100004452	TG 1700	1120	TUD, COSTESSEY PARK BRIDGE
* 01	100010286	TL 7330	7180	TUDDENHAM MILL STREAM, TUDDENHAM MILL
* 01	100003979	SK 9270	2690	UPPER WITHAM, EASTON PARK
* 01	100003980	SK 9290	2740	UPPER WITHAM, EASTON BRIDGE
01	100003981	SK 9290	3200	UPPER WITHAM, LITTLE PONTON
* 01	100003982	SK 9280	4140	UPPER WITHAM, BARKSTON
* 01	100003983	SK 8930	4390	UPPER WITHAM, HOUGHAM
* 01	100003984	SK 8420	4890	UPPER WITHAM, CLAYPOLE
* 01	100003985	SK 9180	6280	UPPER WITHAM, AUBOURN
* 01	100003986	SK 9560	6520	UPPER WITHAM, NORTH HYKEHAM
* 01	100003987	SK 9660	6820	UPPER WITHAM, BRACEBRIDGE
01	100002940	TL 9485	1374	VIRLEY BRK, HALL ROAD BRIDGE VALLEY
* 01	100003968	TA 2530	0170	WAITHE BECK, BRIGSLEY
* 01	100003969	TA 3130	0070	WAITHE BECK, A1031
01	100003970	TA 3240	0160	WAITHE BECK, D/S TETNEY
01	100004356	TM 3900	7640	WALPOLE TRIB, WALPOLE TRIB BRAMFIELD BRIDGE
* 01	100004490	TM 4430	7970	WANG, A145 BRIDGE
* 01	100004491	TM 4610	7790	WANG, HILL FARM BRIDGE
* 01	100003971	TF 2690	7040	WARING, LOW TOYNTON BRIDGE
* 01	100010313	TM 0620	5400	WATTISHAM, W/C HASCOT HILL FARM
* 01	100004370	TM 0800	5590	WATTISHAM WATERCOURSE, BADLEY BRIDGE
* 01	100003304	TF 9370	0190	WATTON BROOK, DRURY LANE BR CARBROOKE
* 01	100003298	TF 9040	0110	WATTON BROOK, SWAFFHAM RB WATTON B1077
* 01	100003299	TF 8720	0080	WATTON BROOK, LT CRESSINGHAM RB (PILGRIM W)
* 01	100003300	TF 8400	0030	WATTON BROOK, LINGHILLS FARM BR HILBOROUGH
* 01	100010346	TM 2070	8500	WAVENEY, BROOK HOUSE BRIDGE
* 01	100010345	TM 1210	8160	WAVENEY, BOW BRIDGE
01	100004453	TM 0890	8000	WAVENEY, DOIT BRIDGE
* 01	100010391	TM 4630	7910	WAVENEY, WANGFORD BRIDGE
01	100010347	TM 2390	8440	WAVENEY, REDBRICK HOUSE STARSTON
* 01	100004456	TM 1680	7830	WAVENEY, BILLINGFORD BRIDGE
* 01	100008077	TM 2300	8120	WAVENEY, NEEDHAM MILL
* 01	100004458	TM 2690	8300	WAVENEY, MENDHAM MILL
* 01	100010348	TM 3270	8870	WAVENEY, EARSHAM MILL
* 01	100004483	TM 3640	9160	WAVENEY, ELLINGHAM MILL
* 01	100004481	TM 3900	9080	WAVENEY, GELDESTON LOCK
01	100004480	TM 4210	9120	WAVENEY, BECCLES YACHT STATION
* 01	100010397	SP 6630	8340	WELLAND, THE WRONGS SIBBERTOFT
01	100004315	TF 2610	2290	WELLAND, B1165 SPALDING
* 01	100010359	TF 2460	2170	WELLAND, CLAY LAKE SPALDING
* 01	100010357	SP 6970	8640	WELLAND, MARSTON TRUSSEL
01	100004305	SP 7500	8830	WELLAND, GREAT BOWDEN ROAD BRIDGE
01	100004306	SP 7600	8940	WELLAND, D/S MARKET HARBOROUGH STW
* 01	100004308	SP 8650	9230	WELLAND, ROCKINGHAM A6003 BRIDGE
* 01	100010392	SP 8880	9470	WELLAND, GRETTON RD BR
01	100004310	SK 9860	0090	WELLAND, DUDDINGTON
* 01	100004311	SK 9910	0360	WELLAND, COLLYWESTON ROAD BRIDGE
01	100004312	TF 0080	0620	WELLAND, TINWELL MILL
01	100004313	TF 0920	0780	WELLAND, TALLINGTON RD BRIDGE
01	100004340	TF 1710	0800	WELLAND, D/S DEEPING STW
01	100010358	TF 1690	0820	WELLAND, U/S DEEPINGS STW
* 01	100004314	TF 2290	1070	WELLAND, CROWLAND BRIDGE
* 01	100009881	TL 5196	3618	WENDON BROOK, B1383 RD BR
* 01	100004355	TM 4330	7460	WENHASTON WATERCOURSE, BLACKHEATH BRIDGE
01	100004470	TF 9830	1730	WENSUM, HOE BRIDGE
* 01	100004474	TF 8930	3040	WENSUM, SCULTHORPE MILL
* 01	100010349	TF 9640	2740	WENSUM, GREAT RYEBURGH BRIDGE
* 01	100004468	TG 0210	1850	WENSUM, SWANTON MORLEY BRIDGE

* 01	100008076	TG 1070	1870	WENSUM, GT WICHINGHAM BR (LENWADE)
01	100010350	TG 1600	1280	WENSUM, TAVERNHAM BRIDGE
* 01	100004465	TG 1980	1040	WENSUM, HELLESDON MILL
* 01	100010351	TG 2250	0940	WENSUM, NEW MILLS
01	100004464	TG 2320	0900	WENSUM, FYE BRIDGE
* 01	100010360	TF 1760	0360	WERRINGTON BRK, CUCKOO HOLLOW LAKE INLET
01	100004200	TF 0190	1770	WEST GLEN, LITTLE BYTHAM BRIDGE
01	100004201	TF 0680	1120	WEST GLEN, BANTHORPE LODGE
* 01	100003231	TL 3590	4650	WHADDON BROOK, RD BR WHADDON
* 01	100010361	TF 3480	3160	WHAPLODE, U/S SLUICE
* 01	100010362	TF 3490	3250	WHAPLODE, WHAPLODE MARSH
01	100004316	SP 6230	6780	WHILTON BRANCH, NENE LONG BUCKBY B5385
* 01	100004317	SP 6330	5990	WHILTON BRANCH, NENE WEEDON A45 RD BR
* 01	100003418	SP 9430	2030	WHISTLE BROOK (01), NORTHALL RD BR
* 01	100003280	TL 9990	8830	WHITTLE, EAST HARLING COMMON
* 01	100002983	TQ 6050	9878	WID, BRICK BRIDGE
01	100010264	TQ 6520	9690	WID, SHENFIELD STW ACCESS BRIDGE
* 01	100010380	TQ 6460	9640	WID, MOUNTNESSING HALL FOOTBRIDGE
* 01	100002980	TQ 6575	9629	WID, LAWNESS BRIDGE
* 01	100009592	TL 6887	0207	WID, WHITES BR
* 01	100002979	TQ 6645	9910	WID, INGATESTONE BRIDGE
01	100009788	TL 6916	4630	WID, D/S WIDFORD BRIDGE
* 01	100009887	TL 4030	7060	WILLINGHAM LODGE, WILLINGHAM CULVERT REC GROUND
* 01	100003260	TL 4070	7320	WILLINGHAM LODGE, B1050 RD BR BRIDGE FM
* 01	100010364	SP 9620	9430	WILLOW BRK, BULWICK
01	100004319	SP 9810	9670	WILLOW BRK, BLATHERWYCKE LAKE OUTLET
01	100004320	TL 0260	9590	WILLOW BRK, APETHORPE ROAD BRIDGE
* 01	100004321	TL 0630	9350	WILLOW BRK, FOTHERINGHAY ROAD BRIDGE
01	100010366	SP 8950	9010	WILLOW BRK (NORTH), PENN GREEN LANE CORBY
01	100010398	SP 8550	8905	WILLOW BRK (NORTH), ROCKINGHAM ROAD
01	100010365	SP 9170	9150	WILLOW BRK (NORTH), WELDON LODGE
01	100010363	SP 9360	9200	WILLOW BRK (NORTH), DEENE PARK
* 01	100010367	SP 9000	8870	WILLOW BRK (SOUTH), A6116
* 01	100003978	SE 9110	2030	WINTERTON BECK, WEST HALTON
01	100009897	TF 8880	0820	WISSEY, HOME HALE NECTON BRIDGE
* 01	100003292	TF 8660	0670	WISSEY, N PICKENHAM BR (HOUGHTON LANE)
* 01	100003293	TF 8340	0090	WISSEY, LINGHILLS FARM BR AND FORD
* 01	100003294	TL 8290	9880	WISSEY, BODNEY BRIDGE
* 01	100003295	TL 8080	9440	WISSEY, A1065 RD BR MUNFORD
* 01	100003296	TL 7710	9670	WISSEY, DIDLINGTON LODGE BR NORTHWOLD
* 01	100003309	TL 7080	9950	WISSEY, A134 STOKE FERRY
* 01	100003307	TL 6640	9770	WISSEY, FIVE MILE BR WISSINGTON
* 01	100003308	TL 6210	9880	WISSEY, HILGAY BR A10
01	100004502	TG 3330	0890	WITTON RUN, WITTON RUN BAYS BRIDGE
* 01	100010400	TF 4768	7940	WOLDGRIFT DRN, WASHDYKE BRIDGE
* 01	100010399	SP 7370	5710	WOOTTON BRK, MILTON MALSOR RD BR
* 01	100004330	SP 7220	5810	WOOTTON BROOK, ROTHERSTHORPE ROAD BRIDGE
01	100004494	TG 0850	0870	YARE, BICKERSTONE BRIDGE
* 01	100010352	TG 1290	0830	YARE, MARLINGFORD MILL
* 01	100004495	TG 1560	0870	YARE, BAWBURGH BRIDGE
* 01	100004496	TG 1890	0820	YARE, EARLHAM BRIDGE
01	100004498	TG 2360	0620	YARE, LAKENHAM BRIDGE
* 01	100004499	TG 2690	0790	YARE, CROWN POINT
* 01	100004500	TG 2910	0620	YARE, BRAMERTON WOODS END
01	100004501	TG 3320	0650	YARE, STRUMPSHAW
* 01	100010353	TG 3250	0720	YARE, COLDHAM HALL

02 - NORTH EAST REGION - NORTHUMBRIA AREA

02	10000811	NU 0040 4620	ALLERDEANMILL BURN, NABHILL
* 02	10000796	NU 0870 1230	ALN, BRIDGE OF ALN
02	10000797	NU 1200 1380	ALN, ABBERWICK
* 02	10000798	NU 2140 1270	ALN, HAWKHILL BRIDGE
02	100011452	NZ 1210 4830	BACKGILL BURN, U/S KNITSLEY STW
02	100001019	NZ 0120 2010	BALDER, COTHERSTONE
02	100000680	NZ 1770 6330	BARLOW BURN, PATH HEAD
02	100000648	NY 9070 7420	BARRASFORD, DS GRAVEL PIT
02	100011435	NZ 2170 5500	BEAMISH BURN, U/S BEAMISH H STW
02	100000901	NZ 1100 3190	BEDBURN BURN, NEWHALL
* 02	100000803	NU 1110 3360	BELFORD BURN, BELFORD
02	100000809	NU 0070 4320	BERRINGTON BURN, BERRINGTON
02	100000952	NZ 4370 2350	BILLINGHAM BECK, VIEWLY MIL
02	100000653	NY 6438 5880	BLACK BURN (02), MIDGEHOLME
02	100000651	NY 7080 4360	BLACK BURN (02), INTACK
* 02	100000736	NZ 1560 7730	BLYTH (02), KIRKLEY HALL
* 02	100000737	NZ 1900 7770	BLYTH (02), BELLASIS
* 02	100000738	NZ 2420 7980	BLYTH (02), HARTFORD B
* 02	100000739	NZ 2670 8140	BLYTH (02), BEDLINGTON
02	100000904	NZ 0050 3500	BOLLIHOPE BURN, WHITFIELD
02	100000681	NY 9570 4970	BOLTS BECK, BAY BR
* 02	100000747	NZ 2390 8680	BOTHAL BROCKS BURN, BOTHAL
02	100000874	NZ 2970 3680	BOWBURN BECK, TURSDALE HOUSE
* 02	100000820	NT 8620 3340	BOWMONT WATER, THORNINGTON
02	100000891	NZ 2360 3590	BRANLEPETH BURN, PAGEBANK
* 02	100000822	NU 0770 2040	BREAMISH, HAREHP HAL
* 02	100000717	NZ 3430 7390	BRIERDENE BURN, WHITLEY BAY
02	100000880	NZ 1640 4630	BROWNEY, B6301 BRIDGE
* 02	100000879	NZ 1780 4640	BROWNEY, MALTON COL
02	100000878	NZ 2380 4520	BROWNEY, WITTON GILL
02	100011450	NZ 2200 4540	BROWNEY, LANGLEY PARK
02	100009659	NZ 2580 4140	BROWNEY, US STW
* 02	100000877	NZ 2670 3820	BROWNEY, A167 BRIDGE
02	100011483	NZ 3280 3030	CARRS, BISHOP MIDDLEHAM
02	100011456	NZ 4080 3880	CASTLE EDEN BURN, U/S A19 ROAD BRIDGE
* 02	100000732	NZ 2230 8390	CATCH BURN, HEPSCOTT
02	100000730	NZ 2050 7950	CATRAW BURN, STANNINGTON
02	100011447	NZ 3270 3920	CHAPMAN BECK, CASSOP MOOR
* 02	100000760	NZ 2510 9870	CHEVINGTON BURN, RED ROW
02	100000831	NY 7820 8500	CHIRDON BURN, CHIRDON HL
02	100000867	NZ 3200 4180	CHOPMAN BURN, SOUTH SHERBURN
* 02	100001002	NZ 2820 1010	CLOW BECK, MONK END F
* 02	100000993	NZ 2820 1560	COCKER BECK (02), HLLYHRSTRD
02	100000725	NZ 1580 7520	COLDCOATS BURN, NR EASTCOATS FARM
02	100000819	NT 8960 2810	COLLEGE BURN, HETHPOOL
* 02	100000745	NZ 1900 8710	COLLING, FULBECK
02	100000852	NZ 2570 5150	CONG BURN, B6313 BRIDGE
* 02	100000851	NZ 2790 5150	CONG BURN, CHESTER-LE-STREET
02	100000782	NY 9250 0550	COQUET, LOW ALWINTON
02	100000784	NT 9800 0020	COQUET, HEPPL
02	100000785	NZ 1010 9960	COQUET, PAUPERHAUGH
02	100000787	NU 1850 0030	COQUET, FELTON
02	100000789	NU 2370 0500	COQUET, WARKWORTH FORD
02	100000790	NU 2380 0610	COQUET, COQUET LODGE
02	100012028	NZ 4830 2570	COWBRIDGE BECK, D/S STW
02	100000939	NZ 4790 2580	COWBRIDGE BURN, WORKS
* 02	100000873	NZ 3020 3510	CROXDALE, BRANDON HOUSE
02	100000872	NZ 2970 3660	CROXDALE, TURSDALE HOUSE
* 02	100000871	NZ 2720 3790	CROXDALE, CROXDALE HOUSE
02	100000914	NZ 4130 4840	DALTON BURN, DTN LE DAL
02	100000882	NZ 1910 4130	DEERNESS, ESH WINNIN
* 02	100000881	NZ 2560 4090	DEERNESS, LANGLEY MO
02	100012035	NZ 2870 2320	DEMONS BECK, U/S R SKERNE
02	100000690	NY 9560 4980	DERWENT (02), US BOLTS B
* 02	100000691	NY 9830 5140	DERWENT (02), RUFFSIDE
* 02	100000692	NZ 0385 5090	DERWENT (02), EDDYS BR
* 02	100000693	NZ 0780 5030	DERWENT (02), ALLENFORD
02	100000695	NZ 1000 5560	DERWENT (02), EBCHESTER
* 02	100000696	NZ 1490 5720	DERWENT (02), LINTZFORD
* 02	100000698	NZ 1870 6040	DERWENT (02), CLKBN DRF
* 02	100000674	NY 9760 6360	DEVILS WATER, DILSTON

* 02	10000687	NZ 1450	5480	DIPTON BURN, PONTBURN WOODS
02	100011433	NZ 2930	5970	DON, U/S LEAM SSO
02	100000704	NZ 3340	5960	DON (02), HYLTON BR
* 02	100000700	NZ 3310	6460	DON (02), JARROW CEM
* 02	100000806	NU 0220	4150	DRY BURN, LOWICK MILL
02	100000661	NY 8590	4530	EAST ALLEN, US ALLENHE
02	100000875	NZ 3010	3500	EAST HOWLE BURN, BRANDON HOUSE
02	100000792	NU 1200	1220	EDLINGHAM BECK, BATTLE BRIDGE
02	100001022	NY 9890	2400	EGGLESTON BURN, EGGLESTONE
02	100000634	NY 9350	9290	ELSDON BURN, DS ELSDON
02	100011440	NY 9330	9280	ELSDON BURN, D/S MINEWATER
02	100000635	NY 9230	9280	ELSDON BURN, SOPPIT
02	100000800	NU 2260	2140	EMBLETON BURN, EMBLETON MILL
02	100000650	NY 9320	7160	ERRING BURN, CHOLLERTON
02	100000721	NZ 0580	7290	FENWICK BURN, FENWICK
* 02	100000744	NZ 1730	8620	FONT, MITFORD
02	100000767	NZ 0990	9890	FOREST BURN, BUSHYGAP
02	100000897	NZ 1130	2540	GAUNLESS, BUTTERKNOWLE
02	100011454	NZ 1500	2570	GAUNLESS, U/S RAMSHAW STW
02	100000896	NZ 2040	2680	GAUNLESS, FIELDEN BR
* 02	100000895	NZ 2190	2840	GAUNLESS, S CHCH
* 02	100000894	NZ 2160	3060	GAUNLESS, US R WEAR
* 02	100000821	NT 9550	3020	GLEN (02), EWART
02	100000935	NZ 4890	2780	GREATHAM BECK, GREATHAM
02	100012020	NZ 0350	1220	GRETA, RUTHERFORD BRIDGE
* 02	100001011	NZ 0860	1320	GRETA (02), GRETA BRIDGE
02	100001012	NY 9950	1320	GRETA BURN, BOWES
02	100000647	NY 8980	7450	GUNNERTON BURN, BURNMOUTH CG
02	100000658	NY 7130	6430	HALTWHISTLE BURN, A69 BR
02	100000830	NY 8370	8310	HARESHAW BURN, BELLINGHAM
02	100000741	NZ 0920	8600	HART BURN, HARTBURN
02	100000654	NY 6680	6050	HARTLEY BURN, BURNFOOT
02	100011436	NZ 1950	5520	HAUGHWELL BURN, U/S TANFIELD STW
02	100000755	NZ 2760	9030	HAYDON, A189 ROAD BRIDGE
* 02	100000778	NU 2030	0290	HAZON BURN, GUYZANCE
02	100000859	NZ 3200	5080	HERRINGTON BURN, US MOOR BURN
02	100000815	NU 0440	3330	HETTON BURN, HAZELRIGG MILL
02	100000683	NZ 0610	4890	HORSLEYHOPE B, DS CONFLUE
02	100000902	NZ 1060	3620	HOusetop BURN, BRADLEY
* 02	100000746	NZ 2080	8680	HOW BURN, U/S WANSBECK
02	100000720	NZ 1340	8020	HOWBURN, HOWBURN BRIDGE
* 02	100000855	NZ 2450	5030	HUMBLE, WALDRIDGE FELL
02	100000899	NZ 1880	2540	HUMMER BURN, HMMERBCK F
* 02	100001039	NZ 7120	1920	KILTON BECK, SKINNING GROVE
02	100001006	NZ 1570	1760	LANGLEY BECK, A67 BR
02	100012031	NZ 5520	1020	LEVEN, EAST ANGROVE
02	100012030	NZ 5200	0780	LEVEN, BENSE BRIDGE
02	100012029	NZ 4550	0940	LEVEN, MIDDLETON WOOD
* 02	100000972	NZ 5230	0850	LEVEN (02), STOKESLEY
02	100000971	NZ 4920	0670	LEVEN (02), THORALDBYF
02	100000969	NZ 4440	1220	LEVEN (02), LEVEN BR
02	100000833	NY 6320	8920	LEWIS BURN, UNNAMED
02	100000814	NU 0270	2420	LILBURN BURN, LILBURN TOWER
02	100000900	NZ 1490	3050	LINBURN BECK, WITTON CLE
02	100001025	NY 8670	2090	LONG GRAIN, B6276 BR
02	100000801	NU 2130	2770	LONG NANNY, TUGGAL GRANGE
02	100000775	NZ 1930	9970	LONGDIKE BURN, THIRSTON
02	100000857	NZ 3110	5080	LUMLEY PR B, BOURNMOOR
* 02	100000856	NZ 2850	5140	LUMLEY PR B, LUMLEY CASTLE
02	100001023	NY 9590	2410	LUNE (02), B6277 BR
02	100000961	NZ 4310	1880	LUSTRUM BECK, CEMETRY
* 02	100000756	NZ 2400	9270	LYNE (02), ULGHAM
02	100000757	NZ 2970	9110	LYNE (02), LYNEMOUTH
02	100000675	NZ 0190	6150	MARCH BURN, RIDING MILL
02	100000722	NZ 1290	7070	MED BURN, MEDBURN
02	100000740	NZ 0620	8520	MIDDLETON BURN, MIDDLETON
02	100000858	NZ 3360	4880	MOORS BURN, RAINTON BRIDGE
* 02	100000652	NY 7170	4670	NENT, ALSTON
* 02	100000664	NY 8730	6780	NEWBROUGH BURN, NEWBROUGH
02	100000812	NU 0550	4540	NORTH LOW, GOSWICK
* 02	100000705	NY 6320	9280	NORTH TYNE, KEILDER VI
02	100000706	NY 7230	8710	NORTH TYNE, FALSTONE
02	100000709	NY 8630	7700	NORTH TYNE, WARK

* 02	100000864	NZ 2930 4140	OLD DURHAM BURN, SHINCLIFFE
02	100000633	NY 8870 9320	OTTER BURN, OTTERBURN
02	100000702	NZ 2550 6850	OUSE BURN, SALTERS BRIDGE
* 02	100000703	NZ 2640 5980	OUSE BURN, JESMOND DENE
02	100000655	NY 6840 6200	PARK BURN, PARK BURN FOOT
02	100000774	NZ 1800 9690	PAXTONDENE BURN, BURGHAM
* 02	100000731	NZ 2390 8000	PEGWHISTLE BURN, PLESSEY WOOD
02	100011432	NZ 1370 7230	PONT, D/S MED BN
02	100011431	NZ 1660 7290	PONT, PONTELAND
02	100000727	NZ 0920 7160	PONT (02), HEUGH MILL
* 02	100000728	NZ 1580 7260	PONT (02), FOXCOVET LANE
* 02	100000729	NZ 1660 7670	PONT (02), KIRKLEY MILL
02	100011438	NZ 1280 5280	PONT BURN, U/S STW O/F
02	100011437	NZ 1330 5330	PONT BURN, D/S STW O/F
02	100000688	NZ 1460 5610	PONT BURN, US CONFLUENCE
02	100000637	NT 7630 0250	REDE, BYRENESS
02	100000640	NY 8880 9260	REDE, OTTERBURN
02	100000642	NY 8640 8230	REDE, REDESMOUTH
02	100000799	NU 2500 1730	RENNINGTON BURN, HOWICK HALL
02	100000813	NU 0470 2340	RODDAM BURN, EAST LILBURN
* 02	100000906	NY 9530 3860	ROOKHOPE, EASTGATE
02	100000804	NU 1190 3640	ROSS LOW, NEAR EASINGTON
02	100000805	NU 1310 3630	ROSS LOW, NEAR ROSS
02	100012036	NZ 2960 2850	RUSHYFORD BECK, 400M D/S RUSHYFORD STW
02	100012024	NZ 2970 2770	RUSHYFORD BECK, CARRSIDES
02	100000718	NZ 2400 7350	SEATON BURN, SIX MILE ROAD BRIDGE
02	100000719	NZ 3370 7550	SEATON BURN, HARTLEY MILL
02	100000794	NU 1520 1770	SHIPLEY BECK, SHIPLEY WOOD
02	100000954	NZ 3680 2530	SHOTTON BECK, SHOTTON
02	100000646	NY 8760 7390	SIMON BURN, NUNWICK
* 02	100001035	NZ 6680 2150	SKELTON BECK, SALTBURN BY THE SEA
02	100012032	NZ 6180 1750	SKELTON BECK, TOCKETTS BRIDGE
02	100000991	NZ 3770 3070	SKERNE, BR MO
02	100011479	NZ 3620 3120	SKERNE, DS. WINTERTON HOS.
02	100011482	NZ 3480 3140	SKERNE, HOLDFORTH BR.
02	100012027	NZ 2860 2260	SKERNE, AYCLIFFE
02	100012026	NZ 2842 17	SKERNE, BRAFFERTON
* 02	100000990	NZ 3160 2850	SKERNE, BRADBURY BRIDGE
* 02	100000989	NZ 2880 2320	SKERNE, US DEMONS
02	100012025	NZ 2920 1570	SKERNE, CLEVELAND/JOHN STREET
* 02	100000988	NZ 2940 1930	SKERNE, KETTON BRIDGE
* 02	100000987	NZ 2880 1030	SKERNE, HURWORTH P
02	100011488	NZ 3170 1640	SKERNE, GT.BURDON
02	100011490	NZ 2840 1340	SKERNE, PARKSIDE
02	100000723	NZ 1600 7420	SMALLBURN, SMALL BURN
02	100000887	NZ 1500 4830	SMALLHOPE BURN, LOW MEADOW
02	100000886	NZ 1740 4660	SMALLHOPE BURN, DS LCHTR S
02	100011451	NZ 1550 4840	SMALLHOPE BURN; U/S NEWHOUSES BURN
02	100000861	NZ 2750 4940	SOUTH BECK, DS MINEWAT
* 02	100000807	NU 0280 4120	SOUTH LOW, HUNTING HALL
02	100000808	NU 0560 4360	SOUTH LOW, BROCKMILL
02	100000665	NY 7450 4150	SOUTH TYNE, GARRIGIL
* 02	100000666	NY 7160 4600	SOUTH TYNE, ALSTON
02	100000667	NY 6820 5190	SOUTH TYNE, SLAGGYFORD
* 02	100000669	NY 7010 6340	SOUTH TYNE, HALTWHISTLE
02	100000670	NY 7280 6320	SOUTH TYNE, UNTHANK
02	100000671	NY 7840 6420	SOUTH TYNE, BARDON MILL
* 02	100000673	NY 9090 6600	SOUTH TYNE, WARDEN
02	100000905	NY 9900 3980	STANHOPE BURN, STANHOPE
02	100000758	NZ 2480 9820	STEADS BURN, BULLOCKS HALL
02	100011453	NZ 1310 5020	STOCKERLEY BURN, BOGLE HOLE BRIDGE
* 02	100000889	NZ 1380 4890	STOCKESLEY BURN, STOCKERLEY BRIDGE
02	100000676	NZ 0550 6150	STOCKSFIELD BURN, STOCKSFIELD
02	100001005	NZ 2130 1580	SUMMERHOUSE BECK, CARLBURY
* 02	100000772	NU 1570 0130	SWARLAND BURN, SWARLAND FENCE
02	100000649	NY 9200 7330	SWINBURN, BARRASFORD
* 02	100000832	NY 7880 8590	TARSET BURN, REDMIRE
02	100000699	NZ 2570 5610	TEAM, ROWLETON B
02	100000701	NZ 2510 5790	TEAM, LAMESLEY
02	100000920	NZ 3460 1140	TEES, OVER DINDL
02	100000932	NY 8890 2840	TEES, HOLWICK HD
* 02	100000931	NY 9310 2600	TEES, DENT BANK
* 02	100000929	NY 9970 2330	TEES, EGGLESTONE

* 02	100000927	NZ 0640	1520	TEES, EGG ABBEY
02	100000925	NZ 1780	1640	TEES, GAINFORD
* 02	100000924	NZ 2480	1360	TEES, LOW CON
02	100000923	NZ 2900	0970	TEES, CROFT
02	100000922	NZ 3110	1010	TEES, HURLWTH
* 02	100000823	NU 0590	2990	TILL (02), CHATTON
02	100000824	NT 9980	3070	TILL (02), DODDINGTON BRIDGE
* 02	100000826	NT 8850	4300	TILL (02), TILLMOUTH PARK
02	100000657	NY 6980	6320	TIPALT BURN, US STYNE
* 02	100000828	NT 8500	4010	TWEED (02), COLDSTREAM BRIDGE
02	100000829	NT 8900	4700	TWEED (02), NORHAM
02	100011444	NZ 2130	5160	TWIZELL BURN, D/S HUSTLEDOWN STW
02	100011445	NZ 2090	5170	TWIZELL BURN, U/S HUSTLEDOWN STW
* 02	100000854	NZ 2560	5160	TWYZELL BURN, B6313 BRIDGE
* 02	100000779	NU 2350	0680	TYELAW BURN, HOUNDEAN MILL
02	100000710	NY 9040	7330	TYNE (02), COLDWELL
02	100000712	NY 9250	6530	TYNE (02), OLD BRIDGE END
* 02	100000711	NY 9190	7050	TYNE (02), CHOLLERFORD
* 02	100000714	NZ 0520	6190	TYNE (02), BYWELL
02	100000715	NZ 0850	6350	TYNE (02), Ovingham
02	100000716	NZ 1110	6430	TYNE (02), WYLAM
* 02	100000890	NZ 2450	3550	VALLEY BURN, WOODHOUSE FARM
02	100011455	NZ 1330	3380	WADLEY BURN, WADLEY
02	100000685	NZ 0730	5050	WALLISHWALLS B, W WALLS
* 02	100000748	NZ 0530	8410	WANSBECK, MIDDLETON M
* 02	100000751	NZ 1810	8580	WANSBECK, GUAGING WR
02	100000752	NZ 2010	8580	WANSBECK, MORPETH CR
02	100011511	NZ 2050	8640	WANSBECK, U/S MORPETH STW
* 02	100000753	NZ 2350	8620	WANSBECK, BOTHAL
02	100011421	NU 0148	0335	WAREN BURN, SPINDLESTONE
02	100000644	NY 8630	7650	WARKS BURN, B6320 BR
02	100000903	NZ 0760	3760	WASKERLEY BECK, WOLSINGHAM
02	100000850	NY 8570	3940	WEAR, WEARHEAD
* 02	100000849	NY 9570	3840	WEAR, EASTGATE
02	100000848	NY 9870	3910	WEAR, STANHOPE
* 02	100000846	NZ 0740	3690	WEAR, WOLSINGHAM
02	100000844	NZ 1480	3070	WEAR, WITTON BRIDGE
02	100000843	NZ 2110	3040	WEAR, US GAUNLESS
02	100011441	NZ 2050	3130	WEAR, U/S VINOVIUM STW
02	100000841	NZ 2650	3780	WEAR, CROXDALE BRIDGE
* 02	100000840	NZ 2870	4100	WEAR, SHINCLIFFE
02	100000838	NZ 2970	4720	WEAR, FINCHALE PARK
02	100000837	NZ 2830	4880	WEAR, MONITOR STN
* 02	100000836	NZ 2840	5220	WEAR, LAMBTON
* 02	100000659	NY 8030	4670	WEST ALLEN, CARRSHIEL
02	100000660	NY 7920	5830	WEST ALLEN, BURNMOUTH
02	100000908	NY 9340	3790	WESTERHOPE BURN, WESTERHOPE
02	100000827	NT 9580	2600	WHITEADDER (02), NEWMILLS
* 02	100000679	NZ 0840	6350	WHITTLE BURN, Ovingham
02	100000957	NZ 3840	2220	WHITTON BECK, WHITTON
* 02	100000996	NZ 2980	2620	WOODHAM BECK, L W COPELAW
02	100000817	NT 9970	2480	WOOLER WATER, COLDGATE MILL
* 02	100000818	NT 9980	2970	WOOLER WATER, DS OF WOOLER STW
02	100000766	NU 0300	0220	WREIGH BURN, THROPTON

03 - NORTH WEST REGION

* 03	100006512	NY 1160	4280	AIGLEGILL BECK, AT NY116428
* 03	100006654	NY 4020	2000	AIRA BECK, 25M U.S. A592 BRIDGE
* 03	100007118	SJ 4320	9270	ALT, STOCKBRIDGE LANE
* 03	100008162	SJ 3960	9620	ALT, U/S FAZAKERLEY ETW
* 03	100008163	SD 3370	0390	ALT, PTC HILL HOUSE DRAIN
* 03	100007121	SD 3080	0570	ALT, ALT BRIDGE
03	100008164	SD 2940	0550	ALT, RAILWAY BRIDGE FORMBY
03	100009777	SJ 3840	9890	ALT RIVER, BULL BRIDGE AINTREE
03	100009684	SD 1080	8780	ANNAS, AT A595 BRIDGE AT BOOTLE
03	100006350	SD 0890	8680	ANNAS, 5M D.S. BRIDGE AT ANNASIDE
03	100007254	SJ 7526	5919	ARCLID BROOK, PTC RIVER WHELOCK
03	100009829	NY 8250	1290	ARGILL BECK, AT NY825129
03	100006959	SD 6360	2840	ARLEY BROOK, U/S LUMB BANK CLOUGH
03	100009652	SJ 2578	8828	ARROWE BROOK, PTC GREASBY BROOK
03	100007561	SJ 2508	9015	ARROWE BROOK, PTC THE BIRKET
* 03	100006798	SD 5340	6460	ARTLE BECK, U/S A683 BRIDGE AT CATON (U/S SSO)
* 03	100006799	SD 5330	6550	ARTLE BECK, D/S SSO PTC RIVER LUNE
* 03	100007515	SJ 6755	4918	ARTLE BROOK, PTC RIVER WEAVER
03	100007440	SD 9137	1479	ASH BROOK (03), PTC RIVER ROCH
* 03	100007528	SJ 6375	6310	ASH BROOK (03), PTC WETTENHALL BROOK DARNHALL
* 03	100007529	SJ 6555	6256	ASH BROOK (03), PTC RIVER WEAVER B5074
* 03	100007309	SJ 4788	7010	ASHTON BROOK, PTC SALTERS BROOK LONG GREEN
03	100007210	SD 7099	1125	ASTLEY BROOK, RAGLAN STREET
03	100009611	SJ 6950	9876	ASTLEY BROOK, PTC SHAW BROOK
03	100007297	SD 6759	0181	ATHERTON BROOK, PTC HINDSFORD BROOK
* 03	100007488	SJ 7962	5150	AUDLEY BROOK (03), D/S AUDLEY U/S AUDLEY ETW
* 03	100007489	SJ 7919	5230	AUDLEY BROOK (03), D/S AUDLEY ETW D/S POOL
03	100007490	SJ 7640	5388	AUDLEY BROOK (03), PTC VALLEY BROOK
* 03	100006687	NY 4070	7320	BACK BURN, AT NY407732
* 03	100007517	SJ 6492	5080	BADDINGTON BROOK, PTC RIVER WEAVER
* 03	100007540	SJ 8176	7420	BAG BROOK, PTC SNAPE BROOK
* 03	100009630	SJ 7820	9037	BAGULEY BROOK, PTC FAIRYWELL BROOK
* 03	100006696	NY 5160	7850	BAILEY WATER, AT NY516785
* 03	100006492	NY 2750	5490	BAMPTON BECK, AT NY275549
* 03	100006491	NY 2540	5300	BAMPTON BECK, AT NY254530
03	100006942	SD 5330	2240	BANNISTER BROOK, U/S BROADFIELD LEYLAND
* 03	100006990	SD 8300	3440	BARDEN CLOUGH, PTC RIVER CALDER
* 03	100007010	SD 8220	4010	BARLEY WATER, PTC PENDLE WATER
* 03	100007508	SJ 6190	4410	BARNETT BROOK, PTC SALES BROOK
* 03	100007310	SJ 4690	7056	BARROW (SALTERS) BROOK, LITTLE BARROW ROAD BRIDGE
03	100006403	NY 2680	2000	BARROW BECK, PTC DERWENT WATER
03	100008167	SD 3470	0930	BARTON BROOK, AT BARTON
03	100007083	SD 5190	3590	BARTON BROOK, D/S CARDWELL (A6) BRIDGE
03	100008250	SD 5030	3630	BARTON BROOK, AT HOLLOWFORTH
03	100007046	SD 7280	4180	BASHALL BROOK, D/S WADDINGTON STW D/S STEPHEN BRIDGE
* 03	100009638	SD 9389	1138	BEAL, PTC PIETHORNE BROOK
* 03	100007441	SD 9141	1463	BEAL, PTC RIVER ROCH
* 03	100007295	SJ 6743	9840	BEDFORD BROOK, PTC MOSS BROOK
03	100006812	SD 4960	8120	BELA, AT MILNTHORPE
* 03	100006534	NY 7930	1210	BELAH, 20M U.S. NEW BRIDGE NEAR KABER
* 03	100007057	SD 5950	3110	BEZZA BROOK, PTC RIVER RIBBLE
* 03	100009647	SJ 5295	4824	BICKLEY BROOK, U/S BAR MERE
* 03	100007235	SJ 8865	5875	BIDDULPH BROOK, U/S BIDDULPH ETW
* 03	100007237	SJ 8645	6350	BIDDULPH BROOK, PTC RIVER DANE
* 03	100007513	SJ 6760	4599	BIRCHALL BROOK, HANKELow BRIDGE A529
03	100006744	NY 5980	0570	BIRK BECK, 100M U/S BRIDGE AT GREENHOLME
* 03	100007189	SJ 7688	7942	BIRKIN BROOK, B5085 U/S KNUTSFORD
03	100007190	SJ 7650	8267	BIRKIN BROOK, TATTON PARK
* 03	100007191	SJ 7656	8368	BIRKIN BROOK, PTC MOBBERLEY BROOK
03	100007192	SJ 7510	8518	BIRKIN BROOK, PTC RIVER BOLLIN
* 03	100006720	SD 1870	8400	BLACK BECK (03), PTC R.DUDDON
03	100006381	NY 0190	0670	BLACK BECK (03), PTC KIRK B.
03	100009625	SK 0470	8213	BLACK BROOK (03), U/S DORMA
* 03	100006926	SD 5920	1620	BLACK BROOK (03), PTC RIVER YARROW
03	100007328	SK 0166	8228	BLACK BROOK (03), PTC RIVER GOYT
03	100010802	SJ 5410	9585	BLACK BROOK (03), PTC SANKEY BROOK
03	100008183	SD 3750	1560	BLACK BROOK (03), D/S DRUMMERSDALE DRAIN
* 03	100008173	SD 8740	2830	BLACK CLOUGH, PTC RIVER CALDER
* 03	100006513	NY 0790	4490	BLACK DUB BECK, AT NY079449
03	100007195	SJ 7533	8407	BLACKBURN BROOK (03), D/S ROSTHERNE MERE
* 03	100009602	SJ 7350	8250	BLACKBURN'S BROOK, THE MERE OUTLET A5034

* 03	100006611	NY 4790 4280	BLACKRACK BECK, D.S. ROAD BRIDGE AT INGLEWOOD HOUSE
* 03	100007218	SD 7480 0785	BLACKSHAW BROOK, DOVE BANK BRIDGE
03	100010415	SD 7440 0744	BLACKSHAW BROOK, PTC RIVER CROAL
* 03	100006955	SD 6630 2710	BLAKEWATER, PTC RIVER DARWEN
* 03	100006904	SD 2120 7830	BLEA BECK, D/S ASKHAM
* 03	100006876	NY 3720 0140	BLELHAM BECK, PTC WINDERMERE
03	100006559	NY 6130 3250	BLENCARN BECK, AT NY613325
* 03	100006356	NY 0850 0290	BLENG, 50M D.S. BLENG BRIDGE
* 03	100006538	NY 7470 1280	BLIND BECK, AT NY747128
* 03	100009693	NY 1560 3370	BLUMER BECK, PTC R. DERWENT
* 03	100008252	SD 5280 3420	BLUNDEL BROOK, U/S A6 BRIDGE BROUGHTON
03	100007143	SD 4220 1570	BOATHOUSE SLUICE, AT FORD BRIDGE
03	100010405	SJ 9205 7205	BOLLIN, U/S RAILWAY
03	100009600	SJ 9208 7307	BOLLIN, D/S WINDMILL STREET
* 03	100007172	SJ 9148 7451	BOLLIN, BEECH BRIDGE MACCLESFIELD
* 03	100007173	SJ 8980 7780	BOLLIN, SPITTLE HOUSE BRIDGE
* 03	100007174	SJ 8398 8210	BOLLIN, PTC RIVER DEAN
03	100007177	SJ 7500 8550	BOLLIN, PTC BIRKIN BROOK
* 03	100007178	SJ 7025 8871	BOLLIN, WARBURTON MILL HEATLEY
03	100007278	SD 6107 0247	BORSDANE BROOK, PTC BROOKSIDE BROOK
03	100007232	SJ 9160 6479	BOSLEY BROOK, PTC RIVER DANE
* 03	100007137	SD 3610 1540	BOUNDARY BROOK, A570
03	100008235	SJ 5237 8641	BOWER'S BROOK, AT CROW WOOD WIDNES
* 03	100007425	SJ 6817 8749	BRADLEY (SOW) BROOK, D/S CANAL LYMM
* 03	100007198	SD 7330 1212	BRADSHAW BROOK, AT BRADSHAW BRIDGE
* 03	100007200	SD 7340 0865	BRADSHAW BROOK, PTC RIVER TONGE
* 03	100006634	NY 5040 6110	BRAMPTON BECK, PTC R. IRTHING
* 03	100006872	NY 3670 0350	BRAHAY, 20M U/S BRIDGE AT CLAPPERSGATE
03	100006973	SD 6530 5320	BRENNAND RIVER, PTC WHITENDALE RIVER
* 03	100006423	NY 1180 3380	BRIDES BECK, AT NY118338
* 03	100006421	NY 0940 3250	BRIDES BECK, PTC CARR B.
* 03	100006557	NY 5830 3410	BRIGGLE BECK, AT NY583341
* 03	100006558	NY 5650 3520	BRIGGLE BECK, 10M D.S. ROAD BRIDGE NEAR LITTLE SALKELD
* 03	100006927	SD 6140 2030	BRINSCALL BROOK, D/S BLACKWATER LODGE
* 03	100007080	SD 4810 4100	BROCK, U/S ROE BRIDGE PTC NEW DRAUGHT
* 03	100006404	NY 2710 2230	BROCKLE BECK, PTC DERWENT WATER AT BOWE BARN
03	100007285	SD 6106 0241	BROOKSIDE BROOK, PTC BORSDANE BROOK
* 03	100006414	NY 0900 3150	BROUGHTON BECK (03), 5M D.S. BROUGHTON BECK BRIDGE
* 03	100006987	SD 8730 3160	BRUN, AT SALTERSFORD BRIDGE
03	100008175	SD 8620 3330	BRUN, D/S ROWLEY LAKE
03	100006504	NY 0870 3910	BRUNSOW BECK, 500M D.S. CROSBY VILLA STW
* 03	100006503	NY 0720 4060	BRUNSOW BECK, AT NY072406
* 03	100006579	NY 4120 5700	BRUNSTOCK BECK, 250M PTC R. EDEN
* 03	100007098	SD 5820 1200	BUCKOW BROOK, BY TILCON LTD
* 03	100009675	SD 5440 6500	BULL BECK, PTC RIVER LUNE
* 03	100007521	SJ 6149 5656	BURLAND STREAM, PTC ROOKERY BROOK BARBRIDGE
03	100009727	SD 4840 5880	BURROW BECK, D/S SCOTFORTH
03	100009728	SD 4650 5750	BURROW BECK, U/S A588 BRIDGE PTC RIVER LUNE
* 03	100006999	SD 7140 3640	BUSHBURN BROOK, PTC RIVER CALDER
* 03	100006622	NY 6780 7430	BUTTER BURN, AT NY678743
* 03	100006577	NY 4760 5690	CAIRN BECK, 20M U.S. A69 BRIDGE
* 03	100006595	NY 3260 3990	CALD BECK, BELOW CALDBECK CHURCH
03	100006981	SD 8750 2840	CALDER (03), PTC BLACK CLOUGH
* 03	100006982	SD 8700 2900	CALDER (03), PTC EASDEN CLOUGH
03	100006983	SD 8590 3120	CALDER (03), PTC EVERAGE CLOUGH
* 03	100008169	SD 8530 3170	CALDER (03), AT TOWNLEY PARK
* 03	100006361	NY 0450 0600	CALDER (03), 500M U.S. CALDER BRIDGE
* 03	100007077	SD 4990 4330	CALDER (03), U/S B6430 BRIDGE PTC RIVER WYRE
03	100008170	SD 8290 3460	CALDER (03), AT INGHAMS FARM
* 03	100006362	NY 0270 0270	CALDER (03), 200M U.S. RAILWAY BRIDGE NEAR SELLAFIELD
* 03	100006984	SD 8060 3410	CALDER (03), AT GAWTHORPE HALL
* 03	100008171	SD 7730 3310	CALDER (03), AT ALTHAM BRIDGE
* 03	100006985	SD 7490 3410	CALDER (03), PTC SABDEN BROOK
03	100008172	SD 7250 3630	CALDER (03), U/S A59 (T) BRIDGE WHALLEY
03	100006588	NY 3430 3890	CALDEW, 20M U.S. BRIDGE AT HESKET NEWMARKET
* 03	100006590	NY 3940 5650	CALDEW, 400 PTC R. EDEN
* 03	100007107	SD 5250 0920	CALICO BROOK, PTC RIVER DOUGLAS
* 03	100006610	NY 4740 4070	CALTHWAITE BECK, PTC R. PETTERIL
* 03	100007027	SD 7930 7780	CAM BECK, PTC GAYLE BECK NETHER LODGE
* 03	100006633	NY 5090 6260	CAM BECK, 20M D.S. A6071 ROAD BRIDGE
* 03	100007066	SD 5560 5370	CAM BROOK (03), PTC RIVER WYRE
* 03	100006784	SD 6080 4320	CANT BECK, D/S A683 BRIDGE PTC RIVER GRETA
03	100007216	SD 6981 1048	CAPTAINS CLOUGH, AT CUNLIFFE BROW

03	100006587	NY	3720	5910	CARGO BECK, AT NY372591
* 03	100006418	NY	0830	3480	CARR BECK, AT WEST HOUSE
* 03	100006940	SD	5770	2160	CARR BROOK (03), PTC RIVER LOSTOCK
03	100007474	SD	9932	0109	CARR BROOK (03); U/S INDUSTRIAL ESTATE
* 03	100007299	SJ	6713	9760	CARR BROOK (03), PTC RIVER GLAZE
* 03	100007113	SD	4630	2150	CARR-BROOK (03), U/S A59 (T)
03	100007475	SD	9792	0191	CARR BROOK (03), PTC RIVER TAME
03	100006995	SD	7880	3300	CASTLE CLOUGH BROOK, PTC RIVER CALDER
03	100007296	SD	6788	0230	CHANTERS BROOK, PTC HINDSFORD BROOK
03	100006741	NY	6230	0650	CHAPEL BECK, D/S COATFLATT BRIDGE PTC RIVER LUNE
* 03	100006903	SD	2330	8360	CHAPELS BECK, PTC KIRKBY POOL
* 03	100008240	SD	5130	3130	CHAROE BROOK, PTC SAVICK BROOK
* 03	100007514	SJ	7561	4664	CHECKLEY BROOK, PTC RIVER LEA
03	100007454	SD	8516	1238	CHEESDEN BROOK, PTC NADEN BROOK
03	100007519	SJ	6608	5386	CHENEY BROOK, PTC RIVER WEAVER
* 03	100007527	SJ	6209	6475	CHESTERLANE BROOK, PTC DARLEY BROOK
03	100007472	SE	0099	0380	CHEW BROOK, STABLE BRIDGE U/S FLETCHERS
03	100007473	SD	9937	0425	CHEW BROOK, PTC RIVER TAME
03	100006980	SD	6290	4160	CHIPPING BROOK, PTC RIVER LOUD
* 03	100007133	SD	3370	0860	CHISNALL BROOK, PTC BARTON BROOK
* 03	100008263	SD	5690	1790	CHOR, A581 ROAD BRIDGE
03	100010418	SJ	8430	9382	CHORLTON BROOK, PTC CRINGLE BROOK
03	100007411	SJ	8129	9330	CHORLTON BROOK, PTC RIVER MERSEY
03	100006789	SD	7450	6750	CLAPHAM BECK, PTC RIVER WENNING
* 03	100007556	SJ	3301	8143	CLATTER (BRIMSGATE) BK, PTC THORNTON STREAM
03	100007533	SJ	5791	7606	CLIFF BROOK, ICI INTAKE PTC RIVER WEAVER
* 03	100007161	SJ	5369	9660	CLIPSLEY BROOK, PTC OLD COURSE-BLACK BROOK
* 03	100006769	SD	6770	9200	CLOUGH, PTC RIVER RAWTHEY
* 03	100006996	SD	7720	3110	CLOUGH BROOK, AT HUNCOAT
* 03	100006997	SD	7650	3270	CLOUGH BROOK, PTC RIVER CALDER
* 03	100007227	SJ	9703	6718	CLOUGH BROOK, ALLGREAVE
* 03	100008176	SD	4920	5310	COCKER, AT HOLE OF ELLEL BRIDGE
* 03	100007088	SD	4720	5190	COCKER, AT COCKER HOUSE BRIDGE
03	100008177	SD	4630	5070	COCKER, AT LITTLE CRIMBLES
* 03	100006434	NY	1220	3040	COCKER, 25M D.S. JUBILEE BRIDGE, COCKERMOUTH
* 03	100006459	NY	2070	4050	COCKSHOT BECK, 30M PTC R. ELLEN
* 03	100007553	SJ	6490	7620	COGSALL BROOK, MARBURY
* 03	100006406	NY	2290	2360	COLEDALE BECK, OPPOSITE CHAPEL WEST OF BRAITHWAITE
* 03	100008214	SD	8780	3950	COLNE WATER, PTC NORTH VALLEY ROAD BROOK
03	100007563	SD	8600	3920	COLNE WATER, PTC PENDLE WATER
* 03	100006894	SD	3210	8450	COLTON BECK, D/S COLTON BECK BRIDGE
* 03	100006410	NY	2240	2530	COMBE BECK, AT NY224253
* 03	100006399	NY	2550	1390	COMBE GILL, 10M U.S. ROAD BRIDGE PTC R. DERWENT
* 03	100007089	SD	4830	5550	CONDER, D/S OLD GALGATE BRIDGE
03	100007183	SJ	8029	8377	COTTERILL CLOUGH, PTC RIVER BOLLIN
* 03	100007233	SJ	8920	6615	COW BK, PTC RIVER DANE NORTH RODE
* 03	100007365	SD	8345	2172	COWPE BROOK, PTC RIVER IRWELL
* 03	100006890	SD	3070	8490	CRAKE, AT SPARK BRIDGE
03	100009619	SJ	5145	5999	CRIMES BROOK, PTC RIVER GOWY
03	100007201	SD	7475	0622	CROAL, PTC RIVER IRWELL
03	100006371	NY	0700	1610	CROASDALE BECK, 10M D.S. ROAD BRIDGE AT ENNERDALE BRIDGE
* 03	100006969	SD	7140	5240	CROASDALE BECK, PTC RIVER HODDER
* 03	100007241	SJ	7346	6660	CROCO, SPROSTON HALL
* 03	100007242	SJ	7023	6681	CROCO, PTC RIVER DANE AT BIG LOCK
03	100006571	NY	5390	4280	CROGLIN WATER, 20M U.S. ROAD BRIDGE NEAR STAFFIELD
* 03	100006505	NY	0810	4290	CROOKHURST BECK, AT NY081429
* 03	100006352	SD	1130	8820	CROOKLEY BECK;
* 03	100006542	NY	7480	1550	CROOKS BECK, PTC LOWGILL B.
* 03	100006794	SD	6530	6540	CROSSDALE BECK, PTC RIVER HYNDBURN
* 03	100007548	SJ	7190	7290	CROW BROOK, NEAR MILLGATE FARM
* 03	100006554	NY	6080	2820	CROWDUNDE BECK, 20M U.S. ROAD BRIDGE AT MILLRIGG
* 03	100007534	SJ	5781	7480	CROWTON BROOK, CROWTON MILL D/S SMALL BROOK
03	100006477	NY	1760	5020	CRUMMOCK BECK, 15M U.S. BRIDGE AT ABBEYTOWN
* 03	100007532	SJ	5980	7295	CUDDINGTON BROOK, D/S CUDDINGTON ETW.
* 03	100006496	NY	2420	5250	CUDDYARCH SOUGH, AT NY242525
03	100006932	SD	5340	1850	CULBECK BROOK, A581 ROAD BRIDGE
* 03	100006576	NY	5000	5280	CUMWHITTON BECK, AT NY500528
* 03	100008166	SD	4030	0320	CUNSCOUGH BROOK, B5197 CUNSCOUGH BRIDGE WEST
* 03	100006657	NY	4780	2670	DACRE BECK, AT NY478267
03	100006566	NY	6130	3720	DALE BECK, AT NY613372
03	100006456	NY	2590	3530	DALE GILL, NEAR LOWTHWAITE 10M D.S. ROAD BRIDGE
* 03	100007068	SD	5250	5420	DAMES GILL, PTC RIVER WYRE
03	100009606	SJ	8675	6385	DANE, PTC BIDDULPH BROOK

03	100007222	SJ	7950	6660	DANE, U/S SWETTENHAM BROOK	
03	100007223	SJ	7580	6760	DANE, U/S HOLMES CHAPEL ETW	
*	03	100009605	SJ	7041	6725	DANE, RAVENSCROFT BRIDGE
03	100007226	SJ	6600	7350	DANE, U/S WATER STREET	
03	100008186	SD	6930	2200	DARWEN, U/S HARDMAN WAY	
*	03	100008187	SD	6880	2390	DARWEN, U/S DARWEN STW D/S HOLLINS PAPER MILL
03	100006950	SD	6500	2660	DARWEN, PLEASINGTON FIELDS	
*	03	100006951	SD	6270	2720	DARWEN, HOGHTON BOTTOMS
03	100006952	SD	5760	2760	DARWEN, CANN BRIDGE HIGHER WALTON	
*	03	100009692	NY	2160	3100	DASH BECK, AT NY216310
*	03	100006953	SD	6990	2450	DAVYFIELD BROOK, ROMAN ROAD BRIDGE
*	03	100006954	SD	6900	2460	DAVYFIELD BROOK, PTC RIVER DARWEN
03	100007252	SJ	7936	5647	DAY GREEN STREAM, B5078 U/S ALSAGER ETW	
*	03	100007253	SJ	7802	5788	DAY GREN STREAM, PTC KIDSGROVE STREAM
*	03	100007257	SJ	9443	7647	DEAN, U/S RAINOW ETW AT HOUGH HOLE
*	03	100007259	SJ	8455	8290	DEAN, D/S RAILWAY STANNEYLANDS
03	100007260	SJ	8395	8228	DEAN, PTC RIVER BOLLIN	
*	03	100007105	SD	5330	0740	DEAN BROOK, PTC RIVER DOUGLAS
*	03	100007375	SD	7940	1805	DEARDEN BROOK, PTC RIVER IRWELL
03	100006772	SD	6490	9080	DEE (03), PTC RIVER RAWTHEY	
03	100006751	SD	6190	9640	DEEP GILL, PTC RIVER LUNE	
*	03	100006912	SD	2680	6880	DEEP MEADOWS BECK, U/S TIDAL DOORS
*	03	100008241	SD	4730	3060	DEEPDALE BROOK, CLIFTON ROAD BRIDGE
*	03	100006800	SD	5020	6460	DENNY BECK, PTC RIVER LUNE
*	03	100007480	SJ	9060	9370	DENTON BROOK (03), PTC RIVER TAME
*	03	100009688	NY	2000	3210	DERWENT, 10M U.S. OUSE BRIDGE
03	100006391	NY	2550	1760	DERWENT (03), 250M D.S. BRIDGE AT GRANGE	
*	03	100006392	NY	2440	2600	DERWENT (03), AT HIGH STOCK BRIDGE
03	100006397	NY	0090	2920	DERWENT (03), 200M U.S. A596 ROAD BRIDGE AT WORKINGTON	
*	03	100009651	SJ	3375	8070	DIBBINSDALE BROOK, PTC CLATTER (BRIMSTAGE) BROOK
03	100007555	SJ	3450	8319	DIBBINSDALE BROOK, U/S SPITAL DAM	
03	100007471	SD	9945	0632	DIGGLE BROOK, PTC RIVER TAME DOBCROSS	
*	03	100007541	SJ	8063	7199	DINGLE BROOK, PTC PEOVER EYE D/S A535
03	100006387	NY	0090	2370	DISTINGTON BECK, U.S. LEADS BRIDGE	
*	03	100008192	SJ	4659	8910	DITTON BROOK, DAGGARS BRIDGE
03	100008193	SJ	4526	8792	DITTON BROOK, MILL BRIDGE TARBOCK	
03	100008194	SJ	4540	8730	DITTON BROOK, PTC HALEWOOD BROOK	
*	03	100007148	SJ	4552	8670	DITTON BROOK, CART BRIDGE LANE HALEWOOD GREEN
03	100007149	SJ	4879	8471	DITTON BROOK, AT HALE LANE DITTON JUNCTION	
*	03	100009666	SD	6940	7320	DOE, PTC RIVER GRETA
*	03	100008195	SJ	4646	8800	DOG CLOG BROOK, PTC DITTON BROOK
*	03	100006989	SD	8600	3350	DON (03), PTC RIVER BRUN
*	03	100007090	SD	6360	1250	DOUGLAS, U/S RIVINGTON RESERVOIR
*	03	100008197	SD	6220	1110	DOUGLAS, D/S M61 PTC PEARL BROOK
03	100008198	SD	5860	0600	DOUGLAS, WIGAN FOOTBALL CLUB	
03	100007096	SD	4890	1030	DOUGLAS, PARBOLD D/S BRIDGE	
*	03	100007097	SD	4760	1260	DOUGLAS, WANES BLADE BRIDGE
*	03	100007128	SD	3620	0170	DOVERS BROOK, PTC RIVER ALT
03	100006946	SD	4360	3180	DOW BROOK, AT DOW BRIDGE	
*	03	100007132	SD	3080	0580	DOWNHOLLAND BROOK, PTC RIVER ALT
*	03	100006413	NY	1800	3060	DUBWATH BECK, AT NEW A66
*	03	100006412	NY	1980	3120	DUBWATH BECK, AT NY198312
*	03	100007510	SJ	6442	3894	DUCKOW, SHAVINGTON HALL
*	03	100007511	SJ	6501	4201	DUCKOW, PTC RIVER WEAVER
03	100008217	SD	6550	3570	DUDDLE BROOK, PTC RIVER RIBBLE	
03	100009768	SD	2240	9620	DUDDON, PTC TARN BECK	
03	100006712	SD	1990	8820	DUDDON, U.S. DUDDON BRIDGE	
03	100006972	SD	6620	5010	DUNSOP, PTC RIVER HODDER	
*	03	100007203	SD	6774	1581	EAGLEY BROOK, U/S BELMONT BLEACH WORKS
*	03	100007204	SD	6922	1540	EAGLEY BROOK, U/S CHARLES TURNER
03	100007207	SD	7200	1112	EAGLEY BROOK, PTC ASTLEY BROOK	
*	03	100007439	SD	9411	1625	EALEES BK, U/S ROCHDALE CANAL
*	03	100009639	SD	9388	1633	EALEES BROOK, PTC RIVER ROCH
*	03	100006644	NY	5780	3050	EAMONT, 200M D.S. GUAGING STATION AT UDFORD
03	100010841	NY	4710	2460	EAMONT RIVER, D.S. POOLEY BRIDGE	
*	03	100006970	SD	7060	5030	EASINGTON BROOK, PTC RIVER HODDER
03	100008239	SD	5330	3130	EAVES BROOK, PARK WALK CHAPMAN ROAD	
03	100006528	NY	4110	5650	EDEN (03), 75M PTC R. PETTERIL	
03	100009705	NY	4020	5660	EDEN (03), 100M U.S. EDEN BRIDGE, CARLISLE	
03	100006529	NY	3770	5810	EDEN (03), 600M D.S. GRINSDALE CHURCH	
*	03	100006520	NY	7710	0730	EDEN (03), 250M U.S. STENKRITH BRIDGE
*	03	100006522	NY	6830	2060	EDEN (03), AT APPLEBY 250M D.S. BRIDGE
*	03	100006524	NY	6040	2820	EDEN (03), AT TEMPLE SOWERBY 15M U.S. A66 BRIDGE

03	100006527	NY 4700	5670	EDEN (03), AT WARWICK BRIDGE 10M D.S. GUAGING STATION
* 03	100007518	SJ 6475	5100	EDLESTON BROOK, PTC RIVER WEAVER
* 03	100006847	SD 3790	7870	EEA, AT CARTMEL
03	100006368	NY 0120	1300	EHEN, 150M U.S. R. KEEKLE CONFL.
* 03	100006369	NY 0120	1260	EHEN, 300M D.S. R. KEEKLE CONFL.
03	100006370	NY 0070	0610	EHEN, 100M U.S. BRIDGE AT BRAYSTONES
* 03	100007164	SJ 5924	9649	ELLAMS BROOK, U/S NEWTON LAKE ROB LANE
* 03	100006450	NY 1570	4130	ELLEN, 15M D.S. ROAD BRIDGE AT HARRISTON
* 03	100006453	NY 0400	3650	ELLEN, AT MARYPORT 5M U.S. A594 BRIDGE
03	100009614	SJ 7107	9868	ELLEN BROOK (03), PTC SHAW BROOK
* 03	100009687	NX 9960	2590	ELLER BECK, 50M U.S. TRIB. FROM HIGH HARRINGTON
03	100006928	SD 5670	1520	ELLER BROOK, PTC RIVER YARROW
03	100007112	SD 4540	1170	ELLER BROOK, BURSCOUGH BRIDGE
03	100006738	NY 6400	0550	ELLERGILL BECK, PTC RIVER LUNE
* 03	100007492	SJ 7430	5376	ENGLESEA BK, U/S CREWE HALL (WELLCOME PLC.)
03	100006353	NY 2060	0090	ESK (03), 500M U.S. WHAHOUSE BRIDGE
03	100006354	SD 1300	9780	ESK (03), 50M D.S. FORD AT CROPPLE HOW
* 03	100006683	NY 3630	6630	ESK (03), AT BURNFOOT
03	100007267	SK 0210	9700	ETHEROW, D/S BOTTOMS RESERVOIR
03	100010406	SK 0100	9532	ETHEROW, PTC GLOSSOP BROOK
* 03	100007272	SJ 9655	9070	ETHEROW, COMPSTALL BRIDGE
03	100007423	SJ 7820	9030	FAIRYWELL BROOK, PTC BAGULEY BROOK
* 03	100007539	SJ 8330	7320	FANSHAWE BROOK, D/S CAPESTHORNE HALL
* 03	100006822	SD 5300	8190	FARLETON BECK, PTC PEASEY BECK
03	100007122	SJ 3860	9660	FAZAKERLEY BROOK, PTC RIVER ALT
* 03	100006785	SD 7500	6680	FEN BECK, D/S WATERS BRIDGE
03	100009778	SD 3290	1000	FINE JANE BROOK, GETTERN FARM
* 03	100008182	SD 3410	1450	FINE JANES BROOK, B5243
03	100006846	SD 5650	9630	FLODDER BECK, PTC GRAYRIGG BECK
* 03	100007419	SJ 7550	9910	FOLLY BROOK (03), PTC WORSLEY BROOK
* 03	100007255	SJ 7217	5939	FOWLE BK, U/S RIVER WHEELLOCK
* 03	100008189	SD 5810	2660	FOWLER BROOK, PTC DRUMHEAD BROOK
* 03	100007070	SD 5090	5110	FOXHOUSES BROOK, PTC RIVER WYRE
* 03	100006499	NY 0480	3360	FURNACE GILL, 100M D.S. BROUGHTON MOOR STW
* 03	100006655	NY 4430	1970	FUSEDAL BECK, AT NY443197
* 03	100007544	SJ 6535	8133	GALE BROOK, GALE MOSS
* 03	100006898	SD 2240	8650	GALLOPER POOL, AT GALLOPER POOL BRIDGE
* 03	100006568	NY 5970	3980	GAMBLESBY BECK, AT NY597398
03	100007409	SJ 8399	8882	GATLEY BK, PTC RIVER MERSEY
* 03	100006636	NY 5190	5920	GELT, AT LOW GELT BRIDGE
* 03	100006429	NY 1490	3420	GILL BECK (03), 500M D.S. BLINDCRACK STW
* 03	100006462	NY 1570	4120	GILL GOODEN, AT NY157412
03	100006856	SD 4580	8890	GILPIN, NEAR DAWSON FOLD
03	100007284	SJ 7015	9129	GLAZE BROOK (03), PTC MSC D/S A57
* 03	100006651	NY 3860	1690	GLENRIDDING BECK, 200M U.S. GLENRIDDING BRIDGE
* 03	100006689	NY 3800	7150	GLENZIER BURN, AT NY380715
03	100010842	NY 3960	1620	GOLDRILL BECK, AT NY396162
03	100009616	NY 5318	6020	GOWY, AT BATES MILL BRIDGE
* 03	100009615	SJ 5008	6147	GOWY, AT HUXLEY BRIDGE
* 03	100007305	SJ 4310	7465	GOWY, AT GOWY BRIDGE STANNEY
03	100007314	SK 0076	7982	GOYT, AT TAXAL
03	100007316	SK 0127	8160	GOYT, D/S E HALLS WHALEY BRIDGE
* 03	100009622	SK 0020	8500	GOYT, PTC RIVER SETT
* 03	100007318	SJ 9850	8549	GOYT, HAGUE BRIDGE
* 03	100007319	SJ 9750	8650	GOYT, U/S STRINES PRINT WORKS
03	100007320	SJ 9641	9022	GOYT, PTC RIVER ETHEROW COMPSTALL
* 03	100007322	SJ 8974	9081	GOYT, PTC RIVER TAME
03	100006516	NY 1280	5480	GREAT GUTTER, AT SILLOTH AIRFIELD
* 03	100006874	NY 3270	0470	GREAT LANGDALE BECK, 100M D/S BRIDGE AT ELTERWATER
* 03	100006994	SD 7950	3360	GREEN BROOK, PTC RIVER CALDER
* 03	100007493	SJ 7241	5240	GRESTY BK, BASFORD (U/S BRITISH RAIL)
03	100006783	SD 6110	7270	GRETA (03), D/S A683 BRIDGE PTC RIVER LUNE
* 03	100006437	NY 2620	2370	GRETA (03), 50M D.S. MAIN ROAD BRIDGE IN KESWICK
* 03	100006977	SD 6450	4410	GREYSTONELY BROOK, U/S WARDSLEY FARM
* 03	100007063	SD 5660	5530	GRIZEDALE, D/S GRIZEDALE BRIDGE PTC TARNBROOK WYRE
* 03	100007074	SD 4990	4650	GRIZEDALE BROOK, PTC RIVER WYRE
* 03	100007306	SJ 4807	6475	GUY LANE BROOK, PTC RIVER GOWY
03	100007153	SJ 4532	8736	HALEWOOD BROOK, PTC DITTON BROOK
* 03	100006575	NY 5310	4640	HALL BECK, AT NY531464
* 03	100006574	NY 5130	4650	HALL BECK, AT NY513465
* 03	100006690	NY 3780	6680	HALL BURN, AT NY378668
03	100007291	SD 6582	0369	HALL LEE BROOK, D/S B5325 U/S WESTHOUGHTON ETW
03	100007292	SD 6505	0310	HALL LEE BROOK, PTC MARSH BROOK

03	100009779	SJ	5235	9490	HARDSHAW BROOK, PTC SUTTON BROOK
03	100007261	SJ	9360	7790	HARROP BROOK, PTC RIVER DEAN
03	100007338	SJ	9369	8962	HATHERLOW BROOK, PTC RIVER GOYT
* 03	100006665	NY	5180	1760	HAWESWATER BECK, 10M U.S. HALFA BRIDGE
* 03	100006639	NY	5390	5780	HELL BECK, AT NY539578
* 03	100006544	NY	7070	1680	HELM BECK, AT NY707168
* 03	100008190	SD	5570	2790	HENNEL BROOK, PTC RIVER DARWEN
* 03	100006708	NY	4250	6640	HETHER BURN, 10M D.S. ROAD BRIDGE AT FERGUS HILL
* 03	100007444	SD	9065	1375	HEY BROOK, PTC RIVER ROCH
* 03	100008202	SD	6040	3940	HIGGIN BROOK, PTC RIVER LOUD
* 03	100006581	NY	4640	6260	HIGHBERRIES BECK, AT NY464626
03	100008258	SD	3450	4270	HILLYLAID POOL, U/S ROYLES BROOK RAIKES ROAD
03	100007087	SD	3530	4310	HILLYLAID POOL, D/S CONFLUENCE WITH ROYLES BROOK
03	100006546	NY	7110	2010	HILTON BECK, AT LANGTON
03	100006792	SD	6000	6810	HINDBURN, D/S WRAY STW PTC RIVER WENNING
03	100009612	SD	6761	0182	HINDSFORD BROOK, PTC ATHERTON BROOK
* 03	100006691	NY	4160	7030	HOBBIES BURN, AT NY416703
* 03	100008201	SD	7140	5840	HODDER, LOCK BRIDGE PTC HARE CLOUGH
03	100008206	SD	7170	5360	HODDER, U/S BARN GILL
* 03	100006968	SD	7040	3930	HODDER, LOWER HODDER BRIDGE
* 03	100006547	NY	6650	2090	HOFF BECK, NEAR COLBY
03	100007377	SD	7898	1494	HOLCOMBE BROOK, PTC RIVER IRWELL
03	100008219	SD	7800	4800	HOLDEN BROOK, PTC SKIRDEN BECK
* 03	100006961	SD	6040	2930	HOLE BROOK (03), D/S BLACKBURN STW
* 03	100006563	NY	5960	3440	HOLE SIKE, AT NY596344
03	100009624	SJ	9661	8922	HOLLYWOOD END BROOK, U/S RIVER GOYT
03	100006476	NY	1660	4870	HOLME DUB, AT NY166487
* 03	100009621	SJ	4809	7405	HORNSMILL BROOK, U/S A56
* 03	100009620	SJ	4765	7680	HORNSMILL BROOK, INCE
03	100007470	SD	9849	0800	HULL BROOK, PTC RIVER TAME DELPH
* 03	100007130	SD	3410	0300	HUNTS BROOK, D/S THORNTON ETW
03	100007276	SK	0404	9402	HURST BROOK, PTC SHELF BROOK
03	100007004	SD	7400	2960	HYNDBURN, PTC HYNDBURN BROOK
* 03	100008209	SD	7390	2960	HYNDBURN BROOK, PTC RIVER HYNDBURN
03	100007001	SD	7460	3220	HYNDBURN BROOK, AT HYNDBURN BRIDGE
* 03	100008200	SD	5880	0400	INCE BROOK, WIGAN MAIN CREMATORIUM
03	100007344	SD	9190	0861	IRK, FIR LANE
* 03	100009626	SD	9060	0730	IRK, PTC LUZLEY BROOK
03	100009784	SD	8670	0552	IRK, PTC WINCE BROOK
03	100007347	SD	8511	0102	IRK, HENDHAM VALE
03	100006358	SD	0810	9950	IRT, 50M D.S. A595 BRIDGE AT HOLMROOK
03	100006615	NY	6640	7110	IRTHING, AT WILEYSIKE
* 03	100006617	NY	4780	5820	IRTHING, 400M U.S. BRIDGE AT NEWBY EAST
03	100009629	SD	7958	2088	IRWELL, EWOOD BRIDGE B6527
03	100007359	SD	7904	1492	IRWELL, PTC HOLCOMBE BROOK
03	100009628	SD	7992	0800	IRWELL, U/S BURY ETW
03	100007364	SJ	8228	9926	IRWELL, UNIVERSITY FB MEADOW RD
03	100009830	NY	3970	4350	IVE RIVER, PTC R. ROE
* 03	100007301	SJ	6739	9610	JIBCROFT BROOK, PTC RIVER GLAZE
* 03	100006790	SD	7160	6680	KEASDEN BECK, PTC RIVER WENNING
* 03	100007426	SJ	5630	8380	KECKWICK BK, D/S A558
* 03	100006375	NY	0270	2140	KEEKLE, U.S. KEEKLE HIGH BRIDGE
* 03	100006376	NY	0100	1870	KEEKLE, U.S. WALKMILL BRIDGE
03	100006377	NY	0080	1860	KEEKLE, 10M D.S. WALKMILL BRIDGE
* 03	100006378	NY	0060	1570	KEEKLE, NEAR KEEKLE GROVE
* 03	100006379	NY	0120	1300	KEEKLE, 100M U.S. R. EHEN CONFL.
* 03	100009679	SD	5400	7260	KEER, U/S KEER BRIDGE (CAPERNWRAY PARK)
03	100006805	SD	5280	7180	KEER, D/S RAILWAY VIADUCT (CAPERNWRAY)
* 03	100006828	SD	5070	9540	KENT, 15M PTC R. SPRINT
03	100006831	SD	5130	9010	KENT, 25M U/S KENDAL STW OUTFALL
* 03	100006832	SD	5080	8720	KENT, AT SEDGWICK
* 03	100006686	NY	4830	8280	KERSHOPE BURN, AT NY483828
* 03	100007250	SJ	7826	5790	KIDSGROVE STREAM, U/S DAY GREEN STREAM
03	100007251	SJ	7532	5904	KIDSGROVE STREAM, PTC RIVER WHEELLOCK
03	100007335	SK	0500	8702	KINDER, PTC RIVER SETT
* 03	100006628	NY	5270	6430	KING WATER, 30M U.S. ROAD BRIDGE AT WALTON
* 03	100006780	SD	6930	7320	KINGSDALE BECK, PTC RIVER GRETA
* 03	100006351	SD	1080	8900	KINMONT BECK, NEAR BOOTLE
* 03	100006703	NY	5490	7450	KIRK BECK (03), AT NY549745
* 03	100007127	SJ	4020	9760	KIRKBY BROOK, PTC RIVER ALT
* 03	100006900	SD	2320	8620	KIRKBY POOL, D/S WREAKS CAUSEWAY END BRIDGE
03	100010417	SD	7910	1210	KIRKLEES BROOK, U/S OLIVES PAPER MILL
* 03	100007380	SD	7980	1117	KIRKLEES BROOK, PTC RIVER IRWELL

* 03	100007124	SJ	4020	9740	KNOWSLEY BROOK, PTC RIVER ALT
03	100006956	SD	7110	2810	KNUZDEN BROOK, D/S A679
* 03	100006608	NY	4550	3310	LAMB BECK, AT NY455331
* 03	100007012	SD	9230	4070	LANESHAW, PTC WYCOLLER BECK
* 03	100006976	SD	6600	4930	LANGDEN BROOK, PTC RIVER HODDER
* 03	100007516	SJ	7523	4577	LEA, WRINEHILL HALL PTC CHECKLEY BROOK
* 03	100007523	SJ	6770	5700	LEIGHTON BROOK, PTC RIVER WEAVER
* 03	100006673	NY	5890	2440	LEITH, 10M D.S. BRIDGE AT CLIBURN
03	100006885	SD	2850	9860	LEVERS WATER BECK, PTC LOW WATER BECK
* 03	100006897	SD	2980	7770	LEVY (DRAGLEY) BECK, U/S LOW MILL BRIDGE
* 03	100006685	NY	4000	7420	LIDDEL WATER (03), U.S. ESK CONFLUENCE
03	100007368	SD	8110	2728	LIMY WATER, UPSTREAM OF LOVECLOUGH TEXTILES
* 03	100007369	SD	8108	2266	LIMY WATER, PRIOR TO CONFLUENCE WITH RIVER IRWELL
* 03	100006599	NY	3950	5580	LITTLE CALDEW, AT NY395558
* 03	100006474	NY	2230	4540	LITTLE WAYER, AT WOODROW
* 03	100006380	NY	1340	1410	LIZA, 1000M U.S. ENNERDALE WATER
* 03	100007238	SJ	8116	6588	LOACH BK, SOMERFORD PARK
* 03	100007033	SD	8250	5730	LONG PRESTON BECK, PTC RIVER RIBBLE
* 03	100006707	NY	4360	6740	LONGCLEUGHSIDE BECK, AT NY436674
* 03	100007117	SD	4640	2630	LONGTON BROOK (03), PTC RIVER DOUGLAS
03	100007399	SJ	8973	9970	LORD'S BROOK, PTC RIVER MEDLOCK
03	100008255	SD	4600	4020	LORDS BROOK, PTC RIVER WYRE
03	100008210	SD	5930	2150	LOSTOCK, LOWER COPTHURST (WHEELTON)
* 03	100006937	SD	5290	2280	LOSTOCK, EARNSHAW BRIDGE
* 03	100006939	SD	5080	1980	LOSTOCK, LOSTOCK FARM BRIDGE
* 03	100009694	NY	0550	2910	LOSTRIGG BECK, U.S. ROAD BRIDGE NEAR BRIDGEFOOT
03	100008204	SD	5450	3960	LOUD, PTC WHITE MOSS GATE TRIB
* 03	100008203	SD	6220	4120	LOUD, AT LOWER BRIDGE
* 03	100006978	SD	6490	4310	LOUD, PTC RIVER HODDER
* 03	100006386	NX	9790	2110	LOWCA BECK, AT NX979211
* 03	100006661	NY	5240	2820	LOWTHER, 20M D.S. LOWTHER BRIDGE
* 03	100007398	SJ	9044	9960	LUMB BROOK, PTC RIVER MEDLOCK
* 03	100006731	SD	6310	9300	LUNE (03), 200M D/S BRIDGE AT KILLINGTON
* 03	100006734	SD	5810	6970	LUNE (03), 200M U/S LOYN BRIDGE AT GRESSINGHAM
03	100006735	SD	5120	6460	LUNE (03), D/S FORGE WEIR
03	100007349	SD	9089	0700	LUZLEY BROOK, U/S ROYTON ETW
* 03	100007437	SD	9458	1756	LYDGATE BK, U/S RIVER ROCH GALE
03	100009640	SD	9446	1722	LYDGATE BROOK, IMM. PTC RIVER ROCH
* 03	100006695	NY	4960	7330	LYNE (03), 30M D.S. ROAD BRIDGE NEAR SELBYSTOWN
03	100006693	NY	4140	6620	LYNE (03), 40M U.S. CLIFF BRIDGE
* 03	100006694	NY	3630	6530	LYNE (03), NEAR LYNEFOOT
* 03	100006672	NY	6120	2320	LYVENNET, 5M U.S. LYVENNET BRIDGE
* 03	100007129	SD	3620	0280	MAGHULL BROOK, MAGHULL U/S RIVER ALT
* 03	100006962	SD	5760	7470	MANY BROOKS, PTC RIVER DARWEN
* 03	100007507	SJ	5874	4760	MARBURY BROOK, PTC RIVER WEAVER
* 03	100006431	NY	0680	2170	MARRON, 10M D.S. WOODEND BRIDGE
03	100006432	NY	0560	2930	MARRON, 10M D.S. BRIDGEFOOT BRIDGE
* 03	100007287	SD	6494	0305	MARSH BROOK, PTC HALL LEE BROOK
* 03	100007060	SD	5650	5420	MARSHAW WYRE, PTC ABBEYSTED RESERVOIR
03	100007187	SJ	7745	7860	MARTHAL BROOK, PTC BIRKIN SPRINGWOOD FARM
* 03	100007049	SD	7250	4020	MEARLEY BROOK, PTC RIVER RIBBLE
03	100007387	SD	9550	0619	MEDLOCK, D/S STRINESDALE RESERVOIR
03	100007393	SJ	8976	9966	MEDLOCK, PTC LORD'S BROOK
03	100009632	SJ	8679	8998	MERSEY, U/S STOCKPORT ETW
* 03	100009631	SJ	8322	9030	MERSEY, D/S NORTHENDEN WEIR
* 03	100007402	SJ	7417	9370	MERSEY, FLIXTON BRIDGE
03	100007403	SJ	6815	8905	MERSEY, AT BOLLIN POINT
03	100007404	SJ	6244	8810	MERSEY, PTC PADGATE BROOK KINGSWAY
* 03	100007408	SJ	8539	8931	MICKER BROOK, PTC RIVER MERSEY D/S M63
* 03	100007212	SD	6790	0885	MIDDLE BROOK (03), AT HEATON BRIDGE LOSTOCK
03	100007213	SD	7040	0885	MIDDLE BROOK (03), AT SPA ROAD BOLTON
* 03	100007215	SD	7320	0795	MIDDLE BROOK (03), PTC RIVER TONGE
* 03	100006553	NY	6450	2890	MILBURN BECK, AT NY645289
* 03	100006879	SD	4020	9760	MILL BECK (03), PTC WINDERMERE
* 03	100007312	SJ	4220	7440	MILL BROOK (03), U/S A5117
* 03	100007448	SD	8616	1132	MILLERS BK, PTC RIVER ROCH
03	100008232	SJ	5982	9808	MILLINGFORD BROOK, HARVEY LANE BRIDGE GOLBORNE
03	100007162	SJ	6020	9619	MILLINGFORD BROOK, D/S A573 U/S NEWTON LAKE
* 03	100009618	SJ	5015	6658	MILTON BROOK (03), NEAR OSCROFT
* 03	100009617	SJ	4640	6795	MILTON BROOK (03), MILTON BROOK BRIDGE
03	100006355	SD	0950	9770	MITE, 40M U.S. MUNCASTER MILL BRIDGE
03	100009601	SJ	7895	7965	MOBBERLEY BROOK, MOBBERLEY
03	100007185	SJ	7676	8321	MOBBERLEY BROOK, PTC SUGAR BROOK

* 03	100008165	SD 3680 0020	MOORHEY BROOK, PTC RIVER ALT
* 03	100006359	NY 1840 0820	MOSEDALE BECK, 10M D.S. DOWN IN THE DALE BRIDGE
* 03	100009699	NY 1370 2080	MOSEDALE BECK, PTC PARK B.
* 03	100006446	NY 3540 2620	MOSEDALE BECK, 50M U.S. FORD AT WALLTHWAITE
03	100007354	SJ 8505 9998	MOSTON BROOK, PTC RIVER IRK
* 03	100006441	NY 3000 2380	NADDLE BECK, 10M U.S. NADDLE BRIDGE
03	100007451	SD 8538 1245	NADEN BK, PTC CHEESDEN BROOK
* 03	100007452	SD 8507 1195	NADEN BK, PTC RIVER ROCH
03	100007505	SJ 6279 7505	NAVIGATION COURSE, SALTERSFORD LOCK
03	100007152	SJ 4510 8790	NETHERLEY BROOK, PTC DITTON BROOK
03	100008251	SD 4790 4010	NEW DRAUGHT, PTC OLD RIVER BROCK
03	100006363	NY 0270 0240	NEW MILLS BECK, PTC R. CALDER (D.S. GOLF LINKS)
03	100006893	SD 3030 7970	NEWLAND BECK, AT A590 BRIDGE
* 03	100006405	NY 2410 2370	NEWLANDS BECK, D.S. COLEDALE B. CONFL.
* 03	100007163	SJ 5870 9351	NEWTON BROOK (03), PTC SANKEY BROOK
* 03	100006679	NY 5480 2450	NOONHOWE SIKE, AT NY548245
03	100009635	SJ 9191 8506	NORBURY BROOK, PTC POYNTON BROOK
* 03	100007005	SD 7390 3180	NORDEN BROOK, PTC HYNDBURN BROOK
03	100007342	SJ 9274 8750	OCHRELEY BROOK, PTC POISE BROOK
03	100009785	SD 7788 2200	OGDEN, PTC SWINNEL BROOK
03	100007371	SD 7915 2027	OGDEN, PTC RIVER IRWELL
* 03	100009634	SJ 7662 9377	OLD EEA BROOK, PTC RIVER MERSEY
03	100007453	SD 8550 1416	OLDHOUSE BK, PTC NADEN BROOK
* 03	100007034	SD 8510 5520	PAN BECK, PTC RIVER RIBBLE
* 03	100006436	NY 1440 2050	PARK BECK (03), AT NY144205
03	100008218	SD 6970 3680	PARK BROOK (03), U/S BROCKHALL HOSPITAL
* 03	100008179	SD 4760 4960	PARK LANE BROOK, D/S FORTON ROAD BRIDGE
* 03	100006510	NY 1070 4230	PATTEN BECK, 500M D.S. HAYTON STW
03	100008199	SD 6220 1100	PEARL BROOK, PTC RIVER DOUGLAS
* 03	100006821	SD 5290 8260	PEASEY BECK, PTC FARLETON BECK
* 03	100007188	SJ 7745 7866	PEDLEY BROOK, PTC BIRKIN BROOK SPRINGWOOD FARM
* 03	100007007	SD 8590 3920	PENDLE WATER, PTC COLNE WATER
* 03	100007009	SD 8360 3540	PENDLE WATER, U/S BARDEN LANE (D/S BRIERFIELD STW)
* 03	100007279	SJ 6480 9890	PENNINGTON BROOK, D/S PENNINGTON FLASH
03	100007281	SJ 6565 9925	PENNINGTON BROOK, 200M D/S A572 U/S LEIGH ETW
03	100009610	SJ 6756 9609	PENNINGTON BROOK, AT GLAZEBURY
* 03	100007537	SJ 7080 7558	PEOVER EYE, HOLFORD HALL D/S PLUMLEY
* 03	100006602	NY 4890 3680	PETTERIL, 25M U.S. BRIDGE AT BROCKLEYMOOR
03	100006603	NY 4520 4510	PETTERIL, 50M U.S. BRIDGE AT SOUTHWAITE
* 03	100006604	NY 4140 5640	PETTERIL, 100M D.S. BRIDGE AT STONEYHOLME
03	100007165	SJ 5860 9190	PHIPPS BROOK, PTC SANKEY BROOK
* 03	100007442	SD 9404 1152	PIETHORN BK, U/S OF RIVER BEAL
* 03	100007378	SD 8025 1275	PIGS LEE BROOK, PTC RIVER IRWELL
* 03	100008180	SD 4140 4790	PILLING WATER, AT STAKE POOL BRIDGE
03	100008215	SD 7460 4230	PIMLICO BROOK, PRINCESS AVENUE D/S PIMLICO
* 03	100006905	SD 2410 7780	POAKA BECK, U/S WTP DISCHARGE
* 03	100009623	SJ 9262 8750	POISE BROOK, PTC OCHRELEY BROOK
03	100007341	SJ 9260 8891	POISE BROOK, PTC RIVER GOYT
03	100006857	SD 4660 9150	POOL (03), AT UNDERBARROW
03	100008245	SD 4220 2750	POOL STREAM, D/S B.A.C. AIRFIELD
* 03	100007100	SD 5770 0440	POOLSTOCK BROOK, D/S SCOTSMAN'S FLASH
* 03	100007101	SD 5740 0490	POOLSTOCK BROOK, PTC RIVER DOUGLAS
03	100007262	SJ 9441 7831	POTT SHRIGLEY BROOK, PTC HARROP BROOK
* 03	100008178	SD 4890 5260	POTTERS BROOK, PTC RIVER COCKER
* 03	100006411	NY 2470 2370	POW BECK, AT NY247237
* 03	100006598	NY 3860 5010	POW BECK, AT NY386501
03	100006382	NX 9690 1100	POW BECK, AT NX969110
* 03	100006489	NY 2720 5170	POW BECK, AT NY272517
* 03	100006475	NY 2510 4460	POW GILL, 40M PTC R. WAVER
* 03	100006578	NY 4420 5630	POW MAUGHAN BECK, AT NY442563
03	100007405	SJ 9191 8502	POYNTON BK, PTC NORBURY BROOK
03	100009780	SD 7380 1561	QUARLTON BROOK, PTC BRADSHAW BROOK
* 03	100006627	NY 5540 6330	QUARRY BECK, AT NY554633
* 03	100006706	NY 4690 7050	RAE BURN, AT NY469705
03	100008229	SJ 5015 9800	RAINFORD BROOK, DAGNALS BRIDGE
03	100008230	SJ 5290 9595	RAINFORD BROOK, D/S PARK ROAD WEIR
03	100006739	NY 6360 0590	RAIS BECK, PTC RIVER LUNE
* 03	100009719	NY 4240 1970	RAMPSGILL BECK, AT NY424197
03	100007155	SJ 4700 8318	RAMS BROOK, NEAR HALE VILLAGE
03	100007323	SK 0235 8010	RANDALL CARR BROOK, CADSTER
03	100007324	SK 0015 8070	RANDALL CARR BROOK, PTC RIVER GOYT
* 03	100007031	SD 8040 5930	RATHMELL BECK, RATHMELL BRIDGE
03	100010840	NY 5580 4130	RAVEN BECK, 50M U.S. WEIR AT KIRKOSWALD

* 03	100006767	SD 6300 8970	RAWTHEY, PTC RIVER LUNE
* 03	100007263	SJ 8990 8130	RED BROOK (03), PTC SHIRDFOLD FARM STREAM
* 03	100007264	SJ 8950 8130	RED BROOK (03), PTC RIVER DEAN
* 03	100007542	SJ 7480 7430	RED BROOK (03), U/S PEOVER EYE
* 03	100007422	SJ 7130 9041	RED BROOK (03), U/S PARTINGTON ROAD BRIDGE PTC M.S.C.
03	100009649	SJ 7955 7048	RED LION BROOK, AT JODRELL BANK
03	100009662	SD 7100 3770	RIBBLE, ABOVE CALDER BELOW HODDER
03	100007026	SD 5760 3000	RIBBLE (03), BROCKHOLES BRIDGE
* 03	100007020	SD 8060 6120	RIBBLE (03), D/S SETTLE STW CLEATOPS BARN
* 03	100008224	SD 8310 5120	RIBBLE (03), PAYTHORNE BRIDGE
03	100007022	SD 7750 4660	RIBBLE (03), SAWLEY
* 03	100007024	SD 7160 3870	RIBBLE (03), MITTON BRIDGE
03	100009661	SD 8170 6400	RIBBLE RIVER, D/S A65 SETTLE
* 03	100008181	SD 4100 4770	RIDGY POOL, AT RIDGY POOL BRIDGE
03	100009650	SJ 3790 7485	RIVACRE BROOK, D/S A41
* 03	100007554	SJ 3822 7795	RIVACRE BROOK, D/S VALLEY BRIDGE
* 03	100006565	NY 5660 3600	ROBBERY WATER, 10M D.S. ROAD BRIDGE AT LITTLE SALKELD
03	100007427	SD 9472 1878	ROCH, U/S SUMMIT
03	100009636	SD 9332 1605	ROCH, U/S AKZO CHEMIE STREAM
03	100010803	SD 9136 1464	ROCH, PTC RIVER BEAL
* 03	100007430	SD 9079 1384	ROCH, PTC STANNEY BROOK
* 03	100007434	SD 8826 1274	ROCH, U/S ROCHDALE ETW
03	100007436	SD 8064 0760	ROCH, U/S RIVER IRWELL
03	100006957	SD 6450 2420	RODDLESWORTH, PTC STOCK CLOUGH
* 03	100008188	SD 6410 2510	RODDLESWORTH, D/S STAR MILL
03	100006600	NY 3860 4600	ROE (03), 10M D.S. THRANGHOLM BRIDGE
* 03	100006796	SD 6050 6750	ROEBURN, 100M D/S BRIDGE PTC RIVER HYNDBURN
* 03	100007487	SJ 7784 5449	ROF STREAM, PTC VALLEY BROOK RADWAY GREEN
03	100010413	SJ 6410 5502	ROKERY BROOK, POOLE
* 03	100007520	SJ 6570 5570	ROOKERY BROOK (03), PTC RIVER WEAVER
* 03	100007180	SJ 9270 7150	ROSSENDALE BROOK, PTC RIVER BOLLIN
03	100006862	NY 3480 0640	ROTHAY, 700M D/S GRASMERE
03	100009749	NY 3710 0460	ROTHAY, PTC SCANDALE BECK
03	100006384	NX 9590 1180	ROTTINGTON BECK, AT NX959118
* 03	100007337	SK 0080 8690	ROWARTH BROOK, PTC RIVER SETT
* 03	100008259	SD 3500 4330	ROYLES BROOK, CORVIC 9 ACCESS ROAD (ICI)
* 03	100007140	SD 4230 1610	RUFFORD SLUICE, WIGGINS LANE
* 03	100006896	SD 3380 8860	RUSLAND POOL, D/S RUSLAND POOL BRIDGE
* 03	100006998	SD 7460 3410	SABDEN BROOK, PTC RIVER CALDER
* 03	100006479	NY 1780 4560	SABDRAW BECK, AT NY178456
* 03	100009698	NY 1750 1700	SAIL BECK, AT NY175170
* 03	100007509	SJ 6200 4414	SALES BROOK, PTC BARNETT BROOK
* 03	100007311	SJ 4764 6983	SALTER'S BROOK, BROOMHILL U/S ASHTON BROOK
* 03	100007417	SJ 7492 9712	SALTEYE BK, D/S ECCLES ETW PTC MSC
* 03	100006721	SD 1740 8070	SALTHOUSE POOL, PTC R. DUDDON
* 03	100007244	SJ 7095 6605	SANDERSONS BROOK, PTC RIVER CROCO
03	100006678	NY 5690 2530	SANDWATH SIKE, PTC R. LEITH
* 03	100007138	SD 3790 1460	SANDY BROOK, AT WYKE LANE BROOK BRIDGE
03	100007157	SJ 5912 8813	SANKEY BROOK, U/S A57
* 03	100006680	NY 3320 6790	SARK (03), 50M D.S. ROAD BRIDGE AT SPRINGFIELD
* 03	100008236	SD 5770 3510	SAVICK BROOK, AT GRIMSARGH ROAD BRIDGE (HAIGHTON HALL)
* 03	100008237	SD 5420 3220	SAVICK BROOK, PTC SANDY BROOK
03	100008238	SD 5140 3120	SAVICK BROOK, PTC SHAROE BROOK
* 03	100006945	SD 4980 3080	SAVICK BROOK, LEA ROAD BRIDGE
03	100006502	NY 0610 3870	SCAD BECK, 500M D.S. CROSSCANONBY STW
* 03	100006501	NY 0520 3840	SCAD BECK, AT NY052384
* 03	100006548	NY 6730 1450	SCALE BECK, AT NY673145
03	100006533	NY 7540 1100	SCANDEL BECK, AT SOULBY 25M D.S. FORD
* 03	100006825	SD 5740 7930	SEALFORD BECK, PTC LUPTON BECK
03	100006455	NY 0760 3600	SEPULCHRE BECK, D.S. JANET BRIDGE
03	100006454	NY 0690 3710	SEPULCHRE BECK, AT NY069371
03	100007333	SK 0300 8720	SETT, PTC BROOKHOUSE BROOK
* 03	100007334	SK 0020 8590	SETT, PTC RIVER GOYT NEW MILLS
* 03	100006674	NY 5550 1710	SHAP BECK, PTC TRIB. NEAR BRINNS
03	100009613	SJ 6957 9860	SHAW BROOK, AT ASTLEY BROOK
* 03	100007181	SJ 9183 7461	SHAWCLOUGH BROOK, PTC RIVER BOLLIN
* 03	100007273	SK 0473 9480	SHELF BROOK, U/S FOOT BRIDGE
03	100007229	SJ 9421 6388	SHELL BK, PTC RIVER DANE
03	100006726	SD 1320 8200	SILECROFT BECK, PTC WHICHAM BECK
03	100007125	SJ 4080 9960	SIMONSWOOD BROOK, PTC KIRKBY BROOK
* 03	100007420	SJ 7520 9031	SINDERLAND BK, U/S ALTRINCHAM ETW
03	100007383	SD 7540 0538	SINGING CLOUGH BROOK, PTC RIVER IRWELL
* 03	100007386	SD 8089 0177	SINGLETON BROOK, PTC RIVER IRWELL

* 03	100007037	SD 7820 4800	SKIRDEN BECK, PTC HOLDEN BECK
* 03	100007385	SD 7961 0180	SLACK BROOK, LUMNS LANE U/S MAGNESIUM ELEKTRON
* 03	100007110	SD 4890 0900	SLATE BROOK, PTC RIVER TAWD LATHOM
* 03	100006699	NY 4970 7580	SLEET BECK, AT NY497758
* 03	100007039	SD 7730 4550	SMITHIES BROOK, PTC RIVER RIBBLE
* 03	100007104	SD 5640 0350	SMITHY BROOK (03), LADY LANE U/S A49 GOOSE GREEN
* 03	100007546	SJ 7040 7600	SMOKE BROOK, PTC PEOVER EYE
* 03	100008249	SD 5330 3820	SPARTING BROOK, AT BARTON OLD FARM
03	100009609	SJ 8620 8326	SPATH BROOK, PTC RIVER DEAN D/S INDUSTRIAL ESTATE
* 03	100007414	SJ 6379 8909	SPITTLE BK, A57 PTC RIVER MERSEY
* 03	100007445	SD 8888 1330	SPODDON, PTC RIVER ROCH
* 03	100006440	NY 3150 2450	ST JOHNS BECK, 20M U.S. THRELKELD BRIDGE
* 03	100006820	SD 5200 8300	STAINTON BECK, 100M D/S ROWELL BRIDGE
* 03	100007443	SD 9084 1380	STANNEY BK, PTC RIVER ROCH
03	100007154	SJ 5035 8558	STEWARD'S BROOK, U/S DUNDALK ROAD WIDNES
03	100008196	SJ 5002 8490	STEWARD'S BROOK, D/S DITTON RD (A562)
03	100009787	SD 8640 4870	STOCK BECK, BRACEWELL D/S BARNOLDSWICK STW
* 03	100008222	SD 8800 4790	STOCK BECK (03), BROAD INGS BRIDGE D/S BARNOLDSWICK
* 03	100007036	SD 8570 4980	STOCK BECK (03), HORTON BRIDGE
03	100008221	SD 8310 4960	STOCK BECK (03), A682 ROAD BRIDGE GISBURN
03	100006870	NY 3720 0450	STOCK GHYLL, PTC R.ROTHAY
03	100006400	NY 2580 1500	STONEHWAITE BECK, 70M D.S. BRIDGE ON TRACK TO HAZELBANK
03	100006609	NY 5010 3450	STONY BECK, D.S. A6 ROUNDABOUT AT STONYBECK INN
* 03	100006388	NY 0080 2310	STUBSGILL BECK, AT NY008231
03	100007186	SJ 7687 8323	SUGAR BROOK (03), PTC MOBBERLEY BROOK
* 03	100006607	NY 4420 3090	SUMMERGROUND GILL, AT NY442309
* 03	100007512	SJ 6573 4311	SWANBACH MILL BROOK, PTC RIVER WEAVER
* 03	100009608	SJ 8357 6688	SWETTENHAM BROOK, D/S THE MILL
* 03	100007240	SJ 8060 6740	SWETTENHAM BROOK, AT SWETTENHAM FORD
* 03	100009710	NY 6860 2530	SWINDALE BECK, AT NY686253
* 03	100006537	NY 7730 1340	SWINDALE BECK, NEAR HALL GARTH
03	100006663	NY 5360 1630	SWINDALE BECK, 50M PTC R. LOWTHER
03	100007476	SJ 9772 9970	SWINESHAW BROOK, U/S INDUSTRIAL ESTATE
03	100007477	SJ 9753 9990	SWINESHAW BROOK, PTC RIVER TAME
* 03	100007373	SD 7788 2202	SWINNEL BROOK, PTC RIVER OGDEN
* 03	100006934	SD 5000 1750	SYD BROOK, PTC RIVER YARROW
03	100007457	SD 9810 1208	TAME (03), D/S READYCON DEAN RESERVOIR
03	100007459	SD 9845 0792	TAME (03), PTC HULL BROOK DELPH
03	100007461	SD 9925 0454	TAME (03), PTC CHEW BROOK GREENFIELD
03	100007464	SJ 9409 9869	TAME (03), DUKINFIELD BRIDGE
03	100007465	SJ 9373 9511	TAME (03), U/S HYDE ETW
* 03	100007468	SJ 9003 9132	TAME (03), PTC RIVER GOYT TIVIOT WAY
* 03	100006929	SD 5670 1520	TANYARD BROOK, PTC RIVER YARROW
* 03	100008185	SD 4060 1930	TARLETON RUNNER, LONG DITCH BRIDGE
03	100009769	SD 2350 9750	TARN BECK, AT TONGUE HOUSE
* 03	100007116	SD 4630 2530	TARRA CARR BROOK, PTC RIVER DOUGLAS
03	100007193	SJ 7590 8205	TATTON MERE STREAM, D/S MILL POOL TATTON PARK
03	100007108	SD 4780 0830	TAWD, AT ASHTONS
03	100007109	SD 4730 1170	TAWD, HOSCAR
* 03	100007558	SJ 2685 9106	THE BIRKET, PTC THE FENDER D/S REEDS LANE
* 03	100007559	SJ 2855 9090	THE BIRKET, AT BIDSTON STATION
* 03	100006705	NY 4940 7120	THE FLOSH, AT NY494712
03	100007142	SD 3780 2050	THE SLUICE, CROSSENS P.S.
03	100008256	SD 4080 3830	THISTLETON BROOK, D/S B5269 BRIDGE
03	100007397	SD 9490 0375	THORNLEY BROOK, PTC RIVER MEDLOCK
03	100007557	SJ 3301 8127	THORNTON STREAM, PTC CLATTER (BRIMSTAGE) BROOK
* 03	100006465	NY 1570 4120	THREAPLAND GILL, 40M PTC G. GOODEN
03	100007136	SD 3770 2050	THREE POOLS WATERWAY, CROSSENS P.S.
* 03	100007424	SJ 7660 9003	TIMPERLEY BK, PTC SINDERLAND BROOK
03	100008207	SD 7400 2750	TINKER BROOK, NEAR FOXHILL BANK
* 03	100007000	SD 7350 2880	TINKER BROOK, PTC WHITE ASH BROOK
* 03	100007325	SK 0090 8111	TODD BROOK, PTC RIVER GOYT
* 03	100009695	NY 1253 3035	TOM RUDD BECK, 40M U.S. LORTON ROAD
03	100009786	SD 8830 1803	TONG END BROOK, PTC RIVER SPODDEN
* 03	100009603	SD 7328 0820	TONGE, PTC MIDDLE BROOK
03	100007209	SD 7322 0869	TONGE, PTC BRADSHAW BROOK
03	100007340	SJ 9368 8901	TORKINGTON BROOK, PTC RIVER GOYT
* 03	100006889	SD 2890 9250	TOR VER BECK, PTC CONISTON WATER
* 03	100007015	SD 9080 3980	TRAWDEN BECK, PTC COLNE WATER
03	100006458	NY 2550 3540	TRIBUTARY FROM OVERWATER, AT NY255354
03	100006417	NY 0670 2940	TRIBUTARY OF DERWENT, 100M D.S. GREYSOUTHEN STW
* 03	100006416	NY 0690 3000	TRIBUTARY OF DERWENT, AT NY069300
* 03	100006366	NY 0400 0270	TRIBUTARY OF NEW MILLS B,

* 03	100006445	NY 3890	2690	TROUT BECK (03), 20M D.S. MINOR ROAD BRIDGE AT TROUTBECK
* 03	100006877	SD 3960	9990	TROUT BECK (03), PTC WINDERMERE
* 03	100006551	NY 6350	2530	TROUT BECK (03), AT KIRKBY THORE 10M D.S. A66 BRIDGE
* 03	100007228	SJ 9632	6410	TURNERS POOL STREAM, PTC RIVER DANE
* 03	100008234	SJ 5341	8961	UNION BANK BROOK, AT A570 BOLD HEATH
* 03	100007384	SD 7639	0405	UNITY BROOK, A666
03	100007481	SJ 7978	5284	VALLEY BROOK (03), FOXLEY
* 03	100007483	SJ 7782	5452	VALLEY BROOK (03), U/S R.O.F STREAM RADWAY GREEN
03	100007484	SJ 7643	5395	VALLEY BROOK (03), PTC AUDLEY BROOK
* 03	100007486	SJ 7125	5520	VALLEY BROOK (03), D/S MACON WAY
03	100007522	SJ 6650	5590	VALLEY BROOK (03), PTC RIVER WEAVER
* 03	100006943	SD 5250	2130	WADE BROOK, PTC MILL BROOK
* 03	100007549	SJ 6914	7428	WADE BROOK, U/S ICI WADE WORKS
* 03	100008213	SD 8550	3870	WALVERDON WATER, PTC PENDLE WATER
* 03	100006480	NY 3080	4950	WAMPOOL, 10M D.S. OLD BRIDGE AT CROFTON BRIDGE
* 03	100006482	NY 2430	5560	WAMPOOL, 5M D.S. BRIDGE AT LAYTHES
* 03	100007016	SD 8690	3960	WANLESS WATER, PTC COLNE WATER
03	100007330	SK 0603	8125	WARM BROOK, PTC BLACK BROOK
* 03	100006435	NY 1890	1480	WARNSCALE BECK, AT NY189148
03	100007331	SK 0573	8172	WASH BROOK (03), PTC BLACK BROOK
* 03	100006402	NY 2650	1900	WATENDLATH BECK, 10M D.S. ROAD BRIDGE
03	100006517	NY 1350	5440	WATH BECK (03), AT NY135544
03	100006471	NY 1800	5040	WAVER, AT ABBEYTOWN 10M U.S. BRIDGE TO ABBEY HOUSE
03	100010412	SJ 6375	7421	WEAVER, NORTHWICH STW
03	100007496	SJ 5870	4821	WEAVER (03), WRENBURY
03	100007499	SJ 6590	4515	WEAVER (03), HANKELOW MILL
* 03	100007501	SJ 6621	5590	WEAVER (03), ROOKERY HALL
03	100009646	SJ 6670	5665	WEAVER (03), U/S CREWE ETW
03	100009645	SJ 6659	6001	WEAVER (03), OLD HOOLGRAVE FARM (U/S WEIR)
03	100007503	SJ 6558	6614	WEAVER (03), WINSFORD FLASH OUTLET
* 03	100009644	SJ 6511	6879	WEAVER (03), BRADFORD MILL WINSFORD
* 03	100007504	SJ 6550	7280	WEAVER (03), HUNTS LOCK NORTHWICH
* 03	100008257	SD 3780	3530	WEETON WATERCOURSE, FOOTPATH BRIDGE D/S WEETON STW
* 03	100006710	NY 3720	6460	WELL STRIKE, AT NY372646
* 03	100006786	SD 6670	6870	WENNING, D/S BRIDGE AT HIGH BENTHAM
03	100009672	SD 6170	7000	WENNING, AT WENNINGTON
* 03	100007290	SJ 6460	9920	WESTLEIGH BROOK, PTC PENNINGTON BROOK
* 03	100006506	NY 1170	4350	WESTNEWTON BECK, NEAR NEWTON-OUT-FIELD
* 03	100007525	SJ 6119	6105	WETTENHALL BROOK, PTC ANKERSPLATT BROOK
* 03	100007526	SJ 6390	6245	WETTENHALL BROOK, PTC ASH BROOK
03	100007247	SJ 7532	5917	WHEELOCK, PTC KIDSGROVE STREAM
03	100009607	SJ 7080	6105	WHEELOCK, WARMINGHAM
* 03	100007249	SJ 6948	6670	WHEELOCK, U/S RIVER DANE
03	100006722	SD 1390	8160	WHICHAM BECK, AT HELLPOOL BRIDGE
* 03	100007028	SD 8050	7220	WHIT BECK, PTC RIVER RIBBLE
03	100009700	NY 1560	2490	WHIT BECK, AT NY156249
03	100007351	SD 8767	0711	WHIT BROOK, PTC HOPWOOD CLOUGH
03	100009627	SD 8740	0640	WHIT BROOK, U/S RIVER IRK
03	100006724	SD 1520	8410	WHITCOMBE BECK, PTC WHICHAM BECK
* 03	100007003	SD 7350	2880	WHITE ASH BROOK, PTC TINKER BROOK
* 03	100006701	NY 4970	7310	WHITE LYNE, 20M U.S. ROAD BRIDGE NEAR SELBYSTOWN
03	100010853	SD 6530	5320	WHITENDALE, PTC BRENNAND
* 03	100007366	SD 8360	2325	WHITEWELL BROOK, PTC SHAWCLOUGH BROOK
* 03	100007367	SD 8350	2190	WHITEWELL BROOK, PTC RIVER IRWELL
03	100007166	SJ 5543	8951	WHITTLE BROOK, PTC UNION BANK BROOK
03	100008233	SJ 5721	8782	WHITTLE BROOK, HALTON'S BRIDGE
* 03	100007032	SD 8240	5730	WIGGLESWORTH BECK, PTC RIVER RIBBLE
* 03	100007478	SJ 9539	9529	WILSON BROOK, PTC RANDAL BROOK
* 03	100007479	SJ 9381	9518	WILSON BROOK, PTC RIVER TAME
03	100007353	SD 8673	0548	WINCE BROOK, PTC RIVER IRK
* 03	100007538	SJ 6755	7460	WINCHAM BROOK, D/S CRANAGE LANE
* 03	100006854	SD 4170	8950	WINSTER, D/S BOWLAND BRIDGE
* 03	100009747	SD 4220	8380	WINSTER, D/S BLAYCRAG BRIDGE
03	100007494	SJ 6790	5480	WISTASTON BK, AT WISTASTON GREEN
* 03	100006494	NY 2670	4990	WIZA BECK, AT DOCKRAY 50M U.S. FARM TRACK BRIDGE
* 03	100007085	SD 4980	3420	WOODPLUMPTON BROOK, 150M D/S BRIDGE AT WOODPLUMPTON
* 03	100008253	SD 4780	3800	WOODPLUMPTON BROOK, PTC BARTON BROOK
* 03	100006613	NY 4290	5030	WOODSIDE BECK, 10M D.S. ROAD BRIDGE NEAR LOW HURST
* 03	100006364	NY 0670	0900	WORM GILL, PTC R. CALDER
* 03	100007416	SJ 7529	9802	WORSLEY BROOK, U/S LIVERPOOL ROAD BARTON
* 03	100007014	SD 9230	4040	WYCOLLER BECK, PTC RIVER LANESHAU
* 03	100008211	SD 4880	1970	WYMOTT BROOK, PTC RIVER LOSTOCK
* 03	100008246	SD 4950	4740	WYRE (03), GUBBERFORD BRIDGE

* 03	100007062	SD 4880 4300	WYRE (03), D/S KIRKLAND BRIDGE CATTERALL
* 03	100008039	SD 4620 4120	WYRE (03), D/S ST. MICHAELS BRIDGE
* 03	100008264	SD 5930 1620	YARROW (03), PTC BLACK BROOK
* 03	100006920	SD 5700 1520	YARROW (03), BIRKACRE
* 03	100006923	SD 5550 1780	YARROW (03), PINCOCK
* 03	100006924	SD 4860 1840	YARROW (03), CASTLE WALKS FOOTBRIDGE CROSTON
03	100007099	SD 5890 0710	YELLOW BROOK, PTC RIVER DOUGLAS
03	100006883	SD 3050 9760	YEWDAL BECK, U/S YEWDAL BRIDGE PTC CONISTON WATER

04 - MIDLANDS REGION

04	100011542	SN	9440	8350	AFON BROCHAN, FOOTBRIDGE SN94408356
* 04	100002016	SJ	2170	1990	AFON CAIN, A495 BRIDGE PONT Y PENTRE
04	100002019	SJ	0140	1740	AFON COWNWY, DDOL COWNWY
04	100002687	SN	9507	8240	AFON DULAS, PENTRE DULAS BDG
* 04	100002017	SJ	0110	0970	AFON GAM, PONT RHYDD YR EFAL
* 04	100002012	SJ	1320	2490	AFON RHAEADR, B4396 BRIDGE LLANRHAIADR
04	100002015	SJ	2420	2290	AFON TANAT, LLANBLODWEL
* 04	100002018	SH	9900	1150	AFON TWRCH, PONT TWRCH
04	100002022	SJ	0330	1890	AFON VYRNWY, ABERTRIDWR (BIO SP PT)
04	100002021	SJ	1960	1570	AFON VYRNWY, PONTYSGAWRHYD
* 04	100001250	SJ	7810	0460	ALBRIGHTON BROOK, A464 BRIDGE
04	100011824	SK	4400	5760	ALFRETON BROOK, FORD BRIDGE LANE
04	100008130	SK	4120	5680	ALFRETON BROOK, U/S ALFRETON WRW
04	100011826	SK	4080	5660	ALFRETON BROOK, ALFRETON CHESTERFIELD ROAD
* 04	100000464	SK	3890	5670	ALFRETON BROOK, TOADHOLE FURNACE
04	100011855	SE	8830	2320	ALKBOROUGH BROOK, THE FLATS
04	100011719	SP	1490	6200	ALNE, DOWNSTREAM WOOTTON WAWEN WRW
04	100011718	SP	1060	5780	ALNE, KINWARTON
* 04	100002694	SP	1560	6310	ALNE (04), A34 WOOTTON WAWEN
04	100009789	SP	1420	6110	ALNE (04), LITTLE ALNE
04	100002695	SP	0960	5750	ALNE (04), ALCESTER
04	100000440	SK	1410	8970	ALPORT, U/S RIVER ASHOP
04	100000462	SK	3600	6160	AMBER, DALEBANK
04	100011817	SK	3830	5960	AMBER, OGSTON
* 04	100000454	SK	3870	5690	AMBER, AMBER MILL SHIRLAND
* 04	100008135	SK	3820	5570	AMBER, SOUTH WINGFIELD
04	100011818	SK	3760	5200	AMBER, BUCKLAND HOLLOW
04	100011819	SK	3580	5220	AMBER, BULL BRIDGE
* 04	100000455	SK	3480	5170	AMBER, AMBERGATE
04	100011909	SP	4140	8880	ANKER, ANKER BRIDGE
04	100005365	SP	3670	9130	ANKER, ATTLEBOROUGH BRIDGE
04	100011910	SP	0360	9360	ANKER, CHURCH LANE WEDDINGTON
04	100005366	SP	3470	9420	ANKER, LEATHERMILL BRIDGE
04	100011912	SP	3220	9780	ANKER, RIVERSDALE RD WITHERLEY
04	100005368	SP	3170	9850	ANKER, ATHERSTONE RATCLIFFE BRIDGE
04	100011911	SP	3080	9950	ANKER, FIELDON BRIDGE
04	100005375	SK	2610	0230	ANKER, POLESWORTH
* 04	100005376	SK	2130	0390	ANKER, BOLE BRIDGE TAMWORTH
04	100001167	SK	5390	5200	ANNESLEY BROOK, QUARRY BANKS
* 04	100000502	SK	5010	8560	ANSTON BROOK, B6463
04	100011845	SK	5190	8410	ANSTON BROOK, CHURCH BRIDGE
* 04	100000503	SK	5400	8230	ANSTON BROOK, LINDRICK DALE
* 04	100008293	SP	0330	7220	ARROW (04), LYE MEADOWS
04	100008294	SP	0300	7110	ARROW (04), GRANGE LANE ALVECHURCH
04	100009790	SP	0400	6920	ARROW (04), A441 BRIDGE REDDITCH
* 04	100002705	SP	0760	6390	ARROW (04), CASTLE RD STUDLEY
04	100002706	SP	0850	6220	ARROW (04), SPERNAL LANE
04	100011722	SP	0210	7390	ARROW RIVER, OUTLET L BITTEL RES
04	100011723	SP	0870	5450	ARROW RIVER, WIXFORD
04	100011724	SP	0830	5130	ARROW RIVER, SALFORD PRIORS
04	100011665	SO	8210	2590	ASHLEWORTH BROOK, STONEBOW COTTAGE
04	100011805	SK	1400	8940	ASHOP, ASHOP
04	100000438	SK	1640	8780	ASHOP, UPPER ASHOP
* 04	100001118	SK	8660	1460	ASHWELL BROOK, U/S LANGHAM BROOK
* 04	100006321	SP	0990	5170	AVON (04), BIDFORD
* 04	100008308	SP	6447	8080	AVON (04), A50 ROAD BRIDGE
* 04	100007604	SP	5320	7720	AVON (04), CLIFTON
04	100006320	SO	9220	4230	AVON (04), ECKINGTON
04	100009813	SP	2880	6470	AVON (04), CASTLE BRIDGE WARWICK
04	100007605	SP	2680	6090	AVON (04), BARFORD
04	100007606	SP	2580	5710	AVON (04), HAMPTON LUCY
04	100011706	SP	2060	5480	AVON DS RIVER SOWE, STRATFORD UPON AVON
04	100011740	SP	4900	7700	AVON US RIVER SOWE, NEWBOLD
04	100011688	SP	0340	4310	AVON-ARROW TO SEVERN, EVESHAM
04	100011689	SO	8930	3320	AVON-ARROW TO SEVERN, TEWKESBURY
04	100011690	SO	8800	3170	AVON-ARROW TO SEVERN, 200 M DS TEWKESBURY WRW
04	100002710	SP	0950	3670	BADSEY BROOK, BURY END
04	100011701	SP	0720	3880	BADSEY BROOK, CHILDSWICKHAM
* 04	100002711	SP	0640	3910	BADSEY BROOK, DS CHILDSWICKHAM
04	100011702	SP	0650	4370	BADSEY BROOK, B4035 ALDINGTON
* 04	100002712	SP	0590	4510	BADSEY BROOK, OFFENHAM

04	100000487	SK	4500	5100	BAGTHORPE BROOK, WESTWOOD	
04	100011554	SJ	5810	3410	BAILEY BROOK, D S HIGHER HEATH WRW	
*	04	100000486	SK	4520	4650	BAILEY BROOK, MILNHAY RD
*	04	100001236	SJ	6290	3160	BAILEY BROOK, LOSTFORD BRIDGE
*	04	100001169	SK	5490	4830	BAKER LANE BROOK, LEEN CONFLUENCE
*	04	100002699	SP	0820	5120	BAN BROOK, A435 BR SALFORD PRIORS
04	100011531	SJ	0316	0970	BANWY, PONT LLANERFYL	
*	04	100000443	SK	2600	7220	BAR BROOK, BASLOW
04	100001267	SO	8550	5760	BARBOURNE BROOK, PERDISWELL PARK	
04	100011627	SO	8680	5780	BARBOURNE BROOK, B4550 BRIDGE BLACKPOLE	
04	100011628	SO	8540	5710	BARBOURNE BROOK, BILFORD RD WORCESTER	
04	100001268	SO	8460	5640	BARBOURNE BROOK, A449 BRIDGE GHELUVELT PARK	
04	100010079	SO	9500	7220	BATTLEFIELD BROOK, FOCKBURY FARM	
*	04	100001985	SO	1410	9350	BECHAN BROOK, ABERBECHAN
04	100011725	SP	2220	6040	BELL BROOK, NORTON LINDSEY RD BR SNITFLD	
04	100000451	SK	3120	6010	BENTLEY BROOK (04), U/S CON UNNAMED TRIB DRABBLE	
04	100000452	SK	3030	5980	BENTLEY BROOK (04), MATLOCK	
*	04	100001952	SK	1730	4690	BENTLEY BROOK (04), ASHBOURNE
*	04	100001953	SK	1620	4610	BENTLEY BROOK (04), MAYFIELD
04	100011807	SK	3110	6010	BENTLEY BROOK MATLOCK, D/S CON. UNNAMED TRIB DRABBLE	
04	100000532	SK	6780	6750	BEVERCOTES BECK, U/S BOUGHTON WRW	
04	100000533	SK	6810	6800	BEVERCOTES BECK, A6075	
04	100007616	SK	6870	7070	BEVERCOTES BECK, WALESBY	
*	04	100000534	SK	7010	7310	BEVERCOTES BECK, LOUND HALL
04	100008268	SO	6170	0750	BIRCHES DINGLE, DS PARKEND	
*	04	100000488	SK	4460	5360	BIRCHWOOD BECK, CONFLUENCE EREWASH
04	100001147	SK	4670	1700	BLACK BROOK (04), INLET BLACKBROOK RESERVOIR	
04	100001148	SK	4740	2010	BLACK BROOK (04), SHEPSHED	
*	04	100001149	SK	5170	2100	BLACK BROOK (04), DISHLEY
04	100005427	SK	2030	0150	BLACK BROOK (04), FAZELEY	
04	100011949	SK	1126	0500	BLACK/BOURNE BROOK, SHENSTONE MILL	
04	100011950	SK	1320	0350	BLACK/BOURNE BROOK, THICKBROOM FARM	
04	100011647	SO	6690	0690	BLACKPOOL BROOK, BLAKENEY	
*	04	100000463	SK	4230	5860	BLACKWELL BROOK, B6025 ROAD BRIDGE
04	100011578	SO	8750	7830	BLAKEDOWN BROOK, US BLAKEDOWN WRW	
04	100001287	SO	8650	7800	BLAKEDOWN BROOK, DS BLAKEDOWN WRW	
04	100011579	SO	8330	7790	BLAKEDOWN BROOK, SWC VIADUCT	
04	100001909	SJ	9750	3930	BLITHE, CRESSWELL	
*	04	100001910	SK	0480	2590	BLITHE, NEWTON BRIDGE
*	04	100001911	SK	1090	1900	BLITHE, HAMSTALL RIDWARE
04	100011717	SP	1660	3480	BLOCKLEY BROOK, BLOCKLEY INN	
04	100008292	SP	1780	3610	BLOCKLEY BROOK, DRAYCOTT	
04	100011922	SP	1270	7530	BLYTHE, CHESWICK GREEN	
04	100011923	SP	1640	7890	BLYTHE, SANDALLS BRIDGE	
*	04	100005382	SP	2080	7630	BLYTHE, TEMPLE BALSALL D/S T BALSALL B
04	100011924	SP	2160	7940	BLYTHE, RYTON END	
*	04	100005383	SP	2150	8130	BLYTHE, PATRICK BRIDGE B4102
04	100005384	SP	2180	8520	BLYTHE, PACKINGTON FORD FOOTBRIDGE	
*	04	100005385	SP	2105	8990	BLYTHE, BLYTHE BRIDGE B4114
*	04	100001279	SO	9030	9110	BOBS BROOK, US LOWER GORNAL WRW
*	04	100001280	SO	9000	9070	BOBS BROOK, DS LOWER GORNAL WRW
04	100011624	SO	7330	8270	BORLE BROOK, AT BORLEMILL BRIDGE	
04	100002684	SO	7430	8190	BORLE BROOK, HIGHLEY (BIO SP PT)	
04	100011848	SE	9030	0720	BOTTESFORD BECK, HOLME BRIDGE	
04	100000571	SE	8770	0600	BOTTESFORD BECK, BOTTESFORD MILL	
04	100011849	SE	8680	0590	BOTTESFORD BECK, SNAKE PLANTATION	
*	04	100000469	SK	4000	4850	BOTTLE BROOK, LUMB FARM
*	04	100000470	SK	3920	4750	BOTTLE BROOK, U/S DENBY POTTERY
04	100011809	SK	3780	4620	BOTTLE BROOK, KILBURN TOLL BAR	
04	100000471	SK	3730	4530	BOTTLE BROOK, U/S KILBURN WRW	
04	100000472	SK	3710	4320	BOTTLE BROOK, COXBENCH	
04	100011808	SK	3630	4120	BOTTLE BROOK, QUEENS HEAD	
*	04	100005397	SP	0610	8350	BOURN BROOK (04), PERSHORE RD
04	100011919	SP	2470	9120	BOURNE, FURNACE END B4114	
04	100011920	SP	2446	9120	BOURNE, U/S OF SHUSTOKE RES. INTAKE	
*	04	100005380	SP	2170	9140	BOURNE (04), CONFLUENCE WITH R TAME
04	100011918	SP	2760	8920	BOURNE BROOK, TIPPERS HILL LANE	
*	04	100005429	SK	1440	1620	BOURNE BROOK (04), LUPIN FARM
04	100011695	SO	9340	5440	BOW BROOK, BROUGHTON HACKETT	
04	100009817	SP	0170	6280	BOW BROOK (04), BUNKERS HOLE	
04	100009816	SO	9950	5980	BOW BROOK (04), US PRIEST BRIDGE WRW	
*	04	100009815	SO	9890	5990	BOW BROOK (04), PRIEST BRIDGE
*	04	100002717	SO	9510	5970	BOW BROOK (04), SHELL FORD

* 04	100002719	SO	9270	4630	BOW BROOK (04), BESFORD BRIDGE
* 04	100008282	SO	9240	4360	BOW BROOK (04), DEFFORD BRIDGE
* 04	100000450	SK	2190	6440	BRADFORD, ALPORT
04	100001143	SK	5220	0980	BRADGATE BROOK, NEWTOWN LINFORD
* 04	100001962	SK	2230	3800	BRAILSFORD BROOK, U S LONGFORD
04	100011697	SP	0070	6010	BRANDON BROOK, US CONF BOW BROOK
04	100001195	SK	8220	3110	BRANSTON BROOK (R DEVON), KNIPTON
* 04	100003566	SP	3390	8510	BREACH BROOK, VICARAGE LANE
04	100002714	SP	0720	4420	BRETFORTON BROOK, CLAYBROOK FARM
* 04	100001982	SO	5340	6830	BRIMFIELD BROOK, BRIMFIELD
04	100001085	SP	5208	9580	BROUGHTON ASTLEY BROOK, SOAR CONFLUENCE
04	100001251	SJ	7840	0830	BURLINGTON, TONG FORGE (BIO SP PT)
04	100011945	SK	0790	0800	BURNTWOOD BROOK, U/S BURNTWOOD WRW
04	100011946	SK	0880	0760	BURNTWOOD BROOK, AT A461 BRIDGE
* 04	100001125	SK	7810	1730	BURTON BROOK, U/S BURTON LAZARS WRW
04	100001095	SP	6740	9810	BURTON BROOK, BURTON OVERY
* 04	100001126	SK	7800	1770	BURTON BROOK, BURTON LAZARS
* 04	100001096	SP	6560	9750	BURTON BROOK, GREAT GLEN
* 04	100003522	SO	8620	3630	BUSHLEY BROOK, QUEENHILL
04	100011664	SO	8370	3700	BUSHLEY/LONGDON BROOK, HILLWORTH
04	100011613	SO	4490	8580	BYNE BROOK, AFFCOT MILL COTTAGES
04	100011524	SO	2509	9300	CAEBITRA BROOK, BROMPTON BRIDGE
04	100011540	SJ	1494	1910	CAIN, MINOR RD BRIDGE HAFODUNNOS
04	100011541	SJ	1649	1880	CAIN, GREEN HALL DS MONITORING POINT
04	100011532	SJ	1870	2060	CAIN, LLANFECHAIN
* 04	100002708	SP	0790	6070	CAIN BROOK, CAIN BRIDGE
04	100011711	SP	1620	3920	CAM, DS CHIPPING CAMPDEN WRW
04	100002724	ST	7750	9770	CAM (04), ROCKSTOWES
* 04	100002726	SO	7550	0200	CAM (04), COALEY JUNCTION
04	100011658	SO	7600	0230	CAM RIVER, UPSTREAM COALEY MILL
04	100011659	SO	7430	0500	CAM RIVER, CONFLUENCE CANAL
04	100010063	SO	2710	9830	CAMLAD, CHIRBURY
* 04	100002027	SO	2140	9990	CAMLAD, GAER BRIDGE
04	100011731	SP	3080	7730	CANLEY BROOK, SIR HENRY PARKES ROAD
04	100011734	SP	2990	7370	CANLEY BROOK, COVENTRY ROAD KENILWORTH
* 04	100002729	SO	6180	0660	CANNOP BROOK, US WHITECROFT
* 04	100002730	SO	6290	0440	CANNOP BROOK, NEW MILLS
04	100011648	SO	6340	0340	CANNOP BROOK, NEWERNE
04	100011652	SO	6320	0220	CANNOP BROOK, US CROMPTON J R
04	100011649	SO	6340	0250	CANNOP BROOK, LYDNEY CHURCH
04	100011653	SO	6340	0180	CANNOP BROOK, THE CUT
04	100011651	SO	6500	0140	CANNOP BROOK, LYDNEY HARBOUR
* 04	100002733	SO	8340	5060	CAREYS BROOK, B4424 ROAD BRIDGE
* 04	100002734	SO	8480	5070	CAREYS BROOK, CONFLUENCE SEVERN
* 04	100005360	SK	3870	0440	CARLTON BROOK, CARLTON BRIDGE
04	100001067	SK	3930	2510	CARR BROOK (04), U/S MELBOURNE WRW
04	100011698	SO	9980	3730	CARRANT BROOK, ASHTON UNDER HILL
04	100002738	SO	9780	3570	CARRANT BROOK, BECKFORD
* 04	100002739	SO	9400	3470	CARRANT BROOK, ASTON MILL
* 04	100002740	SO	8960	3330	CARRANT BROOK, TEWKESBURY
04	100011890	SK	2680	1850	CASTLE GRESLEY BROOK, D/S COTON PARK WRW
04	100011747	SP	3000	6940	CATTLE BROOK, B4115 ROAD BRIDGE
04	100000513	SK	5290	5980	CAULDWELL BROOK, CONFLUENCE
* 04	100001922	SJ	8940	4690	CAUSELEY BROOK, BUCKNALL
* 04	100002689	SN	9920	9030	CERIST (04), MINOR BRIDGE SN992903
04	100002691	SO	0180	9110	CERIST (04), CARNEDD
* 04	100002760	SP	2630	5680	CHARLECOTE BROOK, HAMPTON LUCY ROAD
04	100002745	SO	9670	2080	CHELT, SPRING BRIDGE
04	100009812	SO	9320	2380	CHELT, PRINCESS ELIZABETH WAY
* 04	100002744	SO	9040	2460	CHELT, WITHY BRIDGE
04	100009811	SO	8950	2590	CHELT, BODDINGTON
04	100011675	SO	9390	2290	CHELT RIVER, DS GLOUCESTER ROAD
04	100011905	SK	2783	1100	CHILCOTE BROOK, MANOR FARM CHILCOTE
* 04	100001925	SJ	8720	4310	CHITLINGS BROOK, TRENT VALE
* 04	100001899	SJ	8570	1720	CHURCH EATON BROOK, CHURCH EATON
04	100011892	SJ	9990	6040	CHURNET, MIDDLE HULME
04	100011893	SJ	9930	5810	CHURNET, FLUME D/S SOLOMANS HOLLOW BK
* 04	100005442	SJ	9790	5720	CHURNET, ABBEY GREEN ROAD LEEK
04	100011894	SJ	9720	5720	CHURNET, BRIDGEND LEEK
04	100005443	SJ	9740	5530	CHURNET, WALL BRIDGE LEEK
04	100011895	SJ	9810	5390	CHURNET, D/S LEEK WRW
* 04	100005444	SJ	9820	5210	CHURNET, CHEDDLETON STATION
04	100011896	SK	0010	4870	CHURNET, CONSALL

* 04	100005445	SK	1060	3930	CHURNET, ROCESTER
* 04	100002749	SO	6470	1570	CINDERFORD BROOK, STEAM MILLS
* 04	100002748	SO	6480	1380	CINDERFORD BROOK, DS CRUMPMEADOW WRW
04	100011654	SO	6480	1150	CINDERFORD BROOK, US CULVERT RUSPIDGE
04	100011646	SO	6540	1030	CINDERFORD BROOK, UPPER SOUDLEY
* 04	100002747	SO	6650	1040	CINDERFORD BROOK, LOWER SOUDLEY
04	100011655	SO	6785	0670	CINDERFORD BROOK, NETHER HALL
04	100011720	SP	2240	6610	CLAVERDON BROOK, HATTON
04	100011721	SP	1590	6090	CLAVERDON BROOK, DOWNSTREAM COLLEGE FARM BK
04	100011743	SP	5650	7370	CLIFTON BROOK, A5 BRIDGE
04	100009827	SP	5820	7280	CLIFTON BROOK (04), POST HOUSE HOTEL
* 04	100008307	SP	5150	7640	CLIFTON BROOK (04), CONFLUENCE WITH RIVER AVON
* 04	100002006	SO	4000	7410	CLUN, CONFLUENCE WITH R TEME
04	100002686	SN	9440	8550	CLYWEDOG, PARK (BIO SP PT)
* 04	100001235	SJ	6880	3410	COAL BROOK, AT OLD MILL
* 04	100002728	SO	7610	0230	COALEY BROOK, CONFLUENCE CAM
04	100011766	SK	6770	4400	COCKER BECK, GUNTHORPE
04	100011926	SP	0970	8030	COLE, TRITTFORD LANE
04	100011927	SP	1000	8400	COLE, WARWICK RD, GREET
04	100011928	SP	1110	8520	COLE, HAYBARNES BRIDGE A45
04	100011929	SP	1270	8790	COLE, STECHFORD BRIDGE
04	100005389	SP	0980	7670	COLE (04), HOUNDSFIELD LANE
04	100005390	SP	0990	8280	COLE (04), STRATFORD RD
04	100005392	SP	1990	8950	COLE (04), COLESHILL
04	100005422	SP	1520	9760	COLLETTS BROOK, HIGH HEATH
* 04	100002754	SO	6090	0130	COLLIERS BROOK, ALVINGTON
* 04	100001225	SJ	3300	3070	COMMON BROOK (04), A5 BRIDGE BABBINSWOOD
* 04	100002751	SO	5990	0040	CONE BROOK, A 48 BRIDGE
04	100011614	SO	5200	8520	CORVE, CORVE BRIDGE DIDDLEBURY
* 04	100002003	SO	5100	7530	CORVE, LUDLOW
04	100001174	SK	6250	3720	COTGRAVE BROOK, U/S POLSER BROOK
04	100011621	SJ	4770	0430	COUND BROOK, STAPLETON BRIDGE US CONDOVER
* 04	100010070	SJ	4930	0580	COUND BROOK, CONDOVER BRIDGE
* 04	100002682	SJ	5580	0570	COUND BROOK, COUND BRIDGE
04	100001099	SP	5970	9250	COUNTSTHORPE BROOK, PEATLING MAGNA
* 04	100001100	SP	5940	9580	COUNTSTHORPE BROOK, COUNTSTHORPE
* 04	100001101	SP	5940	9710	COUNTSTHORPE BROOK, RIVER SENCE CONFLUENCE
* 04	100002715	SP	0840	4480	COW HONEYBOURNE, CLAYFIELDS BARN
* 04	100001977	SO	7370	4310	CRADLEY/LEIGH BROOK, COLWALL MILL FARM
* 04	100001978	SO	7360	4570	CRADLEY/LEIGH BROOK, MATHON BRIDGE
* 04	100000505	SK	5110	8540	CRAMFIT BK, CRAMFIT BRIDGE
04	100011947	SK	1040	0530	CRANE BROOK, ASHCROFT FARM
04	100001199	SK	8240	3120	CROXTON PARK BROOK, KNIPTON U/S BRANSTON BK
04	100000489	SK	4880	5330	CUTTAL BK, SALMON LANE
* 04	100001063	SK	3750	2880	CUTTLE BROOK, SWARKESTONE
* 04	100005386	SP	2040	7600	CUTTLE BROOK, TEMPLE BALSALL
04	100011539	SJ	2145	2380	CYNLLAITH, AT THE B4396
* 04	100001202	SK	6920	2770	DALBY BROOK, NETHER BROUGHTON
04	100011678	SO	8130	1540	DANIELS BROOK, BRISTOL RD GLOUCESTER
04	100011889	SK	2735	1920	DARKLANDS BROOK, U/S STANTON WRW
* 04	100005438	SK	2460	2010	DARKLANDS BROOK, DRAKELOW
04	100001172	SK	5530	4310	DAY BROOK, BASFORD
* 04	100002755	SP	3440	5070	DENE, KINETON (B4086)
04	100011703	SP	3270	5080	DENE, DOWNSTREAM KINETON WRW
* 04	100002756	SP	2910	5080	DENE, FOSSE WAY ROAD BRIDGE
04	100011704	SP	2720	5580	DENE, WALTON FORD DS WALTON VILLAGE
04	100008290	SP	2730	5570	DENE, D/S WELLESBOURNE WRW
04	100011804	SK	4150	3390	DERWENT, BORROWASH
04	100011803	SK	2450	7780	DERWENT, GRINDLEFORD
04	100008138	SK	3840	3430	DERWENT (04), RAYNESWAY
04	100000437	SK	4520	3140	DERWENT (DERBYS), WILNE
* 04	100000429	SK	1980	8490	DERWENT (DERBYS), YORKSHIRE BRIDGE
04	100000430	SK	2330	8060	DERWENT (DERBYS), HATHERSAGE LEADMILL BRIDGE
* 04	100000431	SK	2520	7220	DERWENT (DERBYS), BASLOW DEVONSHIRE BRIDGE
04	100000432	SK	2960	5880	DERWENT (DERBYS), MATLOCK BATH
04	100000433	SK	3310	5430	DERWENT (DERBYS), WHATSTANDWELL
04	100000434	SK	3430	4790	DERWENT (DERBYS), BELPER MILL
04	100000435	SK	3590	4020	DERWENT (DERBYS), ALLESTREE FORD
04	100011800	SK	8030	4360	DEVON, STAUNTON IN THE VALE
04	100001196	SK	8110	3900	DEVON (04), BOTTESFORD
* 04	100001197	SK	7860	4570	DEVON (04), WENSOR BRIDGE
* 04	100001198	SK	7860	5110	DEVON (04), HAWTON
* 04	100001263	SO	7980	6680	DICK BROOK, B4196 BRIDGE

04	100011921	SP 2765 8870	DIDGELEY BROOK, FILLONGLEY LODGE
* 04	100002762	SO 7920 1480	DIMORE BROOK, ELMORE
* 04	100005418	SP 2110 9450	DOG LANE BROOK, BRIDGE B4098
04	100011897	SK 1112 3390	DOVE, DOVERIDGE
04	100001943	SK 1200 5980	DOVE (04), HARTINGTON
04	100001945	SK 1580 4580	DOVE (04), MAYFIELD
* 04	100001954	SK 1020 3720	DOVE (04), D/S ROCESTER
* 04	100001956	SK 2700 2670	DOVE (04), CLAYMILLS VIADUCT
04	100011767	SK 6430 4870	DOVER BECK, SHELTON HILL
* 04	100001181	SK 6530 4800	DOVER BECK, EPPERSTONE, WASH BRIDGE
* 04	100001182	SK 6870 4560	DOVER BECK, CAYTHORPE
* 04	100001260	SO 7780 7630	DOWLES, DOWLES CONF RIVER SEVERN
04	100011625	SO 7220 7660	DOWLES BROOK, MINOR RD BR CONF LEM BROOK
* 04	100001906	SJ 8980 2370	DOXEY BROOK, DOXEY
* 04	100008124	SO 8290 7930	DRAKELOW, WOLVERLEY RD BRIDGE
04	100011943	SP 1440 9060	DUNLOP CONDUIT, TAME CONFL
04	100005387	SP 2130 8010	EASTCOTE BROOK, CONF WITH R BLYTHE
* 04	100000577	SK 9060 9660	EAU, NORTHORPE STATION
* 04	100000576	SK 8950 9960	EAU, SCOTTON
* 04	100000575	SE 8860 0110	EAU, SCOTTER
* 04	100000465	SK 2840 5260	ECCLESBOURNE, HARLEM MILL WIRKSWORTH
* 04	100000466	SK 2850 5120	ECCLESBOURNE, ALTON MANOR BATEMAN BRIDGE
04	100011814	SK 3190 4470	ECCLESBOURNE, PUSS IN BOOTS PH
* 04	100000468	SK 3470 4330	ECCLESBOURNE, CONFLUENCE
04	100001059	SK 2700 2860	EGGINGTON BROOK, EGGINGTON
04	100011760	SK 2950 2800	EGGINGTON BROOK; ORIGINAL TRENT CONFLUENCE
* 04	100002763	SO 7410 2560	ELL BROOK, BRASS MILL
04	100011667	SO 7660 2470	ELL BROOK, RED HILL
* 04	100001295	SO 8850 6440	ELMBRIDGE BROOK, NEWTOWN DROITWICH
* 04	100003536	SO 9960 4470	ELMLEY CASTLE BROOK, A44 BRIDGE CROPTHORNE
04	100001090	SP 5260 9730	ENDERBY (HUNCOTE) BROOK, CONFLUENCE WITH SOAR
* 04	100005344	SJ 9555 5350	ENDON BROOK, DENFORD
04	100000477	SK 4900 5490	EREWASH, U/S BENTINCK COLLIERY
04	100011828	SK 4560 5440	EREWASH, PINXTON STATION
04	100011829	SK 4430 5280	EREWASH, PYE BRIDGE
* 04	100000478	SK 4430 5170	EREWASH, JACKSDALE
04	100011830	SK 4530 4720	EREWASH, U/S MILNHAY WRW
* 04	100000479	SK 4630 4540	EREWASH, SHIPLEY GATE
04	100011831	SK 4730 4240	EREWASH, ILKESTON
04	100000481	SK 4770 4050	EREWASH, TROWELL
04	100011832	SK 4840 3830	EREWASH, STANTON GATE
04	100011833	SK 5030 3410	EREWASH, TON
04	100011834	SK 5080 3350	EREWASH, NEW INLET ATTENBOROUGH GP
04	100001106	SK 6060 0450	EVINGTON BROOK, EVINGTON BK SPIN HILL PRK
04	100011784	SK 8480 2220	EYE, COSTON
04	100001110	SK 8220 1940	EYE / WREAKE, SAXBY
04	100001111	SK 8120 1880	EYE / WREAKE, STAPLEFORD
04	100001160	SK 5830 2930	FAIRHAM BROOK, BUNNY
* 04	100001161	SK 5610 3630	FAIRHAM BROOK, WILFORD
04	100011622	SJ 6320 0150	FARLEY BROOK, DS MUCH WENLOCK WRW
* 04	100001170	SK 5450 4720	FARLEYS BROOK, HUCKNALL RD
04	100011729	SP 3000 7290	FINHAM BROOK, COMMON LANE KENILWORTH
* 04	100002769	SP 3310 7400	FINHAM BROOK, FINHAM BRIDGE
04	100001097	SP 6590 9500	FLECKNEY BROOK, D/S FLECKNEY WRW
* 04	100001215	SK 8290 6200	FLEET (04), COLLINGHAM
* 04	100001216	SK 8190 6680	FLEET (04), GIRTON
04	100011948	SK 0920 0180	FOOTHERLEY BROOK, U/S LITTLE ASTON WRW
* 04	100005426	SK 0990 0380	FOOTHERLEY BROOK, FOOTHERLEY HALL
04	100011937	SK 0220 0030	FORD BROOK, WALSALL CARTBRIDGE LANE
04	100005407	SK 0260 0280	FORD BROOK (04), D/S WALSALL WOOD WRW
* 04	100005408	SP 0050 9640	FORD BROOK (04), BESCOT
04	100011879	SJ 8810 5440	FORD GREEN BROOK, BRINDLEY FORD
04	100001920	SJ 9030 4970	FORD GREEN BROOK, MILTON
04	100001960	SK 1870 3040	FOSTON BROOK, SCROPTON
04	100011882	SJ 8540 4980	FOWLEA BROOK, LONGBRIDGE HAYES
04	100011883	SJ 8660 4700	FOWLEA BROOK, ETRURIA
04	100008271	SO 8420 0480	FROME (04), DS STRACHANS
* 04	100002779	SO 7830 0560	FROME (04), CHURCH END
* 04	100002778	SO 7810 0540	FROME (04), MILL END
* 04	100002781	SO 7580 0890	FROME (04), WHEATENHURST
04	100011660	SO 8630 0280	FROME RIVER, DS BRIMSCOMBE
04	100011661	SO 7950 0480	FROME RIVER, BEARDS MILL
* 04	100005412	SP 0110 9630	FULL BROOK, BESCOT

04	100001132	SK	7370	0940	GADDESBY (OWSTON) BROOK, BURROUGH TRIB AT LOWENVA LODGE	
04	100011792	SK	7280	1020	GADDESBY BROOK, TWYFORD	
*	04	100001133	SK	6450	1310	GADDESBY BROOK, CONF. WITH QUENIBOROUGH BK
04	100001134	SK	7590	0960	GADDESBY BROOK TRIBUTARY (I), D/S BURROUGH WRW	
04	100001135	SK	7100	1180	GADDESBY BROOK TRIBUTARY (II), D/S THORPE SATCHVILLE	
04	100011522	SO	0090	9380	GARNO, PONTDOLGOCH	
04	100011885	SJ	9710	2710	GAYTON BROOK, WESTON	
04	100000490	SK	4790	4470	GILT BROOK, U/S NEWTHORPE WRW	
*	04	100000491	SK	4730	4430	GILT BROOK, AT CONFLUENCE
04	100001967	SK	3547	1810	GILWISKAW BROOK, U/S ASHBY	
04	100011903	SK	3567	1600	GILWISKAW BROOK, ASHBY-DE-LA-ZOUCH	
04	100011904	SK	3540	1160	GILWISKAW BROOK, MEASHAM FIELDS FARM	
*	04	100002785	SO	7770	2810	GLYNCH BROOK, STANBROOK FM
04	100011726	SP	2750	6360	GOG BROOK, STRATFORD ROAD WARWICK	
*	04	100001162	SK	5490	3140	GOTHAM BROOK, GLEBE FARM
04	100011779	SK	4340	1840	GRACE DIEU BROOK, U/S SNARROWS WRW	
*	04	100001150	SK	4440	1960	GRACE DIEU BROOK, D/S SNARROWS WRW
04	100001151	SK	4690	2100	GRACE DIEU BROOK, WOODLANDS FARM	
04	100011709	SP	1670	4540	GRAN BROOK, US MICKLETON BROOK	
*	04	100002700	SP	1630	4560	GRAN BROOK, DS MICKLETON BROOK
*	04	100002701	SP	1620	4780	GRAN BROOK, DS REME CAMP LONG MARSTON
*	04	100002702	SP	1680	5100	GRAN BROOK, CONFLUENCE WITH MARCHFONT BK
04	100011797	SK	6750	5730	GREET, KIRKLINGTON	
04	100001190	SK	7060	5440	GREET, SOUTHWELL MILL	
04	100011798	SK	7420	5170	GREET, FISKERTON MILL	
*	04	100005395	SP	0430	8110	GRIFFINS BROOK, BOURNVILLE
*	04	100005396	SP	0560	8150	GRIFFINS BROOK, STIRCHLEY
*	04	100001266	SO	8300	6080	GRIMLEY BROOK, GRIMLEY BRIDGE
*	04	100001209	SK	7580	3590	GRIMMER, GRANBY
04	100011935	SO	9710	9170	GROVELAND BROOK, JOHNS LANE TIPTON	
04	100011525	SJ	2530	1370	GUILSFIELD BROOK, WERN BRIDGE	
*	04	100001296	SO	8700	6320	HADLEY BROOK, A4133 WARDS BRIDGE
04	100011737	SP	3180	8350	HALL BROOK, MANOR FARM	
*	04	100001194	SK	7360	5240	HALLOUGHTON DUMBLE, ROLLESTON
*	04	100001938	SK	0600	5140	HAMPS, WINKHILL
*	04	100001937	SK	0840	5020	HAMPS, WATERHOUSES
*	04	100001258	SO	7470	8630	HAMPTON LOADE, HAMPTON LOAD BROOK CONFLUENCE
04	100001204	SK	7270	3270	HARBY BROOK, CONFL STROOM DK	
*	04	100001262	SO	8250	7000	HARTLEBURY BROOK, A4025 TITTON BRIDGE
*	04	100000457	SK	3760	5180	HARTSHAY BK, BUCKLAND HOLLOW
04	100011820	SK	3940	5180	HARTSHAY BROOK, ASHER LANE (ADJ GEESONS LTD)	
04	100011821	SK	3850	5150	HARTSHAY BROOK, LOWER HARTSHAY	
*	04	100003554	SP	0560	4850	HARVINGTON BROOK, US HARVINGTON WRW
*	04	100003555	SP	0570	4740	HARVINGTON BROOK, DS HARVINGTON WRW
04	100009810	SO	9130	2180	HATCHERLEY BROOK, US EDENDALE ROAD	
*	04	100003527	SO	8490	4900	HATFIELD BROOK, KEMPSEY
*	04	100002787	SO	8610	2220	HATHERLEY BROOK, FROG FURLONG
04	100009809	SO	8520	2180	HATHERLEY BROOK, THE ELMS TWIGWORTH	
*	04	100008278	SO	8400	2140	HATHERLEY BROOK, BROADBOARD BRIDGE
04	100000456	SK	3570	5170	HEAGE BK, AMBERGATE	
04	100001070	SK	3760	2180	HEATH END BROOK, INLET TO STAUNTON HAR RES	
04	100001159	SK	4840	2930	HEMINGTON BROOK, U/S LOCKINGTON MARSH	
04	100011592	SO	9370	6660	HEN BROOK, US STOKE PRIOR WRW	
04	100011596	SO	9330	6670	HEN BROOK, DS STOKE PRIOR WRW	
04	100011597	SO	9280	6680	HEN BROOK, A38 HENBROOK BR	
04	100001293	SO	9520	6710	HEN BROOK (04), US STOKE WHARF	
04	100001294	SO	9430	6670	HEN BROOK (04), DS SHAW LANE BAYER	
04	100001946	SK	2300	4890	HENMORE BROOK, ATLOW	
04	100001948	SK	1770	4630	HENMORE BROOK, SCHOOL LANE ASHBOURNE	
*	04	100001950	SK	1620	4470	HENMORE BROOK, CLIFTON
04	100001964	SK	2190	3740	HILTON BROOK/SUTTON BROOK, LONGFORD MILL	
*	04	100001965	SK	2415	3060	HILTON BROOK/SUTTON BROOK, HILTON
04	100011564	SO	8070	9160	HILTON/CUT THROAT BROOK, BROUGHTON	
*	04	100005401	SO	9980	9450	HOBNAIL BROOK, WEDNESBURY
*	04	100000553	SK	6100	8690	HODSOCK BK, BLYTH
04	100000574	SE	9110	0550	HOLME PLANTATION BROOK, HOLME PLANTATION	
04	100011577	SO	9185	7700	HOO BROOK, DRAYTON RD BELBROUGHTON	
04	100011576	SO	8485	7530	HOO BROOK, US KIDDERMINSTER	
*	04	100001288	SO	8355	7480	HOO BROOK, HOOBROOK
*	04	100001973	SK	2986	1310	HOOBOROUGH BROOK, ACRESFORD
04	100002774	SP	2650	6230	HORSE BROOK, LONGBRIDGE (A429) BRIDGE	
04	100002791	SO	8620	1940	HORSEBERE BROOK, ELMBRIDGE	
*	04	100003513	ST	8470	9910	HORSLEY STREAM, US NAILSWORTH

* 04	100001145	SK	5530	2110	HOTON BROOK, COTES
* 04	100001239	SJ	6930	1530	HUMBER BROOK, THE HUMBERS
* 04	100002767	SO	7520	2250	HUNTLEY BROOK, WINFORD BRIDGE
04	100003533	SO	9510	2580	HYDE BROOK, US BROCKHAMPTON WRW
04	100003532	SO	9400	2590	HYDE BROOK, DS BROCKHAMPTON WRW
04	100011693	SO	9200	2740	HYDE BROOK, STOKE ORCHARD CONF SWILGATE
* 04	100005357	SK	3900	0820	IBSTOCK, D/S IBSTOCK WRW
04	100000494	SK	7080	7630	IDLE, GAMSTON
04	100000495	SK	7050	8245	IDLE, BOLHAM LANE
04	100011840	SK	7140	8570	IDLE, CHAIN BRIDGE ROAD
04	100000496	SK	6910	8950	IDLE, MATTERSEY
* 04	100000497	SK	6560	9270	IDLE, BAWTRY
* 04	100000498	SK	7660	9620	IDLE, MISTERTON
04	100011580	SO	9690	8410	ILLEY BROOK, DUDLEY RD BRIDGE HALESOWEN
04	100011730	SP	2770	7220	INCHFORD BROOK, US KENILWORTH CASTLE
* 04	100003539	SP	0080	2710	ISBOURNE, US POSTLIP MILLS
* 04	100003540	SP	0180	2770	ISBOURNE, A46 BRIDGE US LANGLEY BROOK
04	100011715	SP	0140	2720	ISBOURNE RIVER, POSTLIP HOUSE
04	100011716	SP	0280	2880	ISBOURNE RIVER, F BRIDGE WINCHCOMBE
04	100011712	SP	0300	2970	ISBOURNE RIVER, GREET
04	100011713	SP	0370	3630	ISBOURNE RIVER, WORMINGTON
04	100011708	SP	0289	4240	ISBOURNE RIVER, HAMPTON MILL
* 04	100003577	SP	4000	5930	ITCHEN (04), DEPPERS BRIDGE
* 04	100008301	SP	4030	6150	ITCHEN (04), A425 THORPE BRIDGE UFTON
* 04	100003579	SP	4040	6270	ITCHEN (04), FORD FARM
04	100009823	SP	4100	6510	ITCHEN (04), US LONG ITCHINGTON WRW
* 04	100003580	SP	4050	6880	ITCHEN (04), MARTON
04	100011534	SJ	1443	2480	IWRCH, PONT MAES-MOCHANT
04	100011609	SO	3280	8770	KEMP, SNAKESCROFT BK U/S BISH C WRW
* 04	100001999	SO	3200	8740	KEMP, COLEBATCH BRIDGE A488
04	100011607	SO	3240	8690	KEMP, MINOR ROAD BRIDGE
* 04	100001997	SO	3270	8580	KEMP, BROCKTON
04	100011608	SO	3640	8110	KEMP, PURSLOW NEW BRIDGE
* 04	100002765	SO	6930	3220	KEMPLEY BROOK, WINDCROSS
* 04	100005419	SP	2170	9610	KINGSBURY (HURLEY) BROOK, KINGSBURY
* 04	100005393	SP	1780	8740	KINGSHURST BROOK, R. COLE CONFLUENCE
04	100011777	SK	4970	2780	KINGSTON BROOK, KINGSTON-ON-SOAR
* 04	100002698	SP	1890	6760	KINGSWOOD BROOK, LOWSONFORD BRIDGE
04	100000580	SK	9250	9860	KIRTON LINDSEY TRIB OF R EAU, TRIB D/S KIRTON WRW
* 04	100001259	SO	7570	8560	LAKEHOUSE DINGLE BROOK, DS ALVELEY WRW
* 04	100000595	SK	7680	7370	LANEHAM BECK (TUXFORD BECK), A57 ROAD BRIDGE DARLTON
* 04	100000594	SK	8030	7600	LANEHAM BECK (TUXFORD BECK), LANEHAM
04	100011788	SK	8460	1140	LANGHAM BROOK, U/S LANGHAM WRW
* 04	100001116	SK	8670	1180	LANGHAM BROOK, D/S LANGHAM WRW
* 04	100001117	SK	8250	1710	LANGHAM BROOK, U/S STAPLEFORD PARK
04	100011944	SP	2000	9870	LANGLEY BROOK, D/S MIDDLETON POOL
* 04	100001898	SJ	9380	0750	LATHERFORD / HILTON BROOK, LATHERFORD
04	100008267	SK	2200	6470	LATHKILL, ALPORT
* 04	100000449	SK	2420	6570	LATHKILL, CONFLUENCE WITH RIVER WYE
* 04	100001981	SO	8280	5390	LAUGHERN BROOK, A4103 RUSHWICK
* 04	100000585	SK	8390	9740	LAUGHTON DR, LAUGHTON
04	100011714	SP	0530	3750	LAVERTON BROOK, BUCKLANDS FIELDS
04	100009796	SO	6920	4690	LEADON, STEENS BRIDGE
* 04	100003515	SO	6960	4040	LEADON, UPLANDS BRIDGE
* 04	100008277	SO	7020	3680	LEADON, ROSS RD BRIDGE
04	100003517	SO	7080	3150	LEADON, ELM BRIDGE
* 04	100003518	SO	7290	3070	LEADON, KETFORD BRIDGE
* 04	100003519	SO	7760	2340	LEADON, WEDDERBURN BRIDGE
04	100011668	SO	6950	4340	LEADON RIVER, BOSBURY BRIDGE
04	100011669	SO	7010	3850	LEADON RIVER, NEW MILLS
04	100011670	SO	7000	3730	LEADON RIVER, NEWTON BRIDGE
04	100011671	SO	7700	2700	LEADON RIVER, UPLEADON BRIDGE
04	100011738	SP	5320	6560	LEAM, UPSTREAM BRAUNSTON WRW
04	100003573	SP	5300	6570	LEAM, DOWNSTREAM BRAUNSTON WRW
* 04	100003574	SP	5110	6630	LEAM, SAWBRIDGE
04	100009822	SP	4310	6900	LEAM, BIRDINGBURY BRIDGE
04	100009821	SP	3730	6850	LEAM, HUNNINGHAM BRIDGE
04	100011739	SP	3330	6540	LEAM, WILLES MEADOW FOOTBRIDGE
* 04	100003595	SP	3080	6540	LEAM, PRINCES DRIVE
* 04	100001228	SJ	4730	1800	LEATON BROOK, LEATON
* 04	100001983	SO	5740	6830	LEDWYCHE, LEDWYCHE BRIDGE
* 04	100001163	SK	5400	5370	LEEN, NEWSTEAD ABBEY
04	100001164	SK	5460	4720	LEEN, BAYLES MILL

* 04	100001165	SK 5410 4510	LEEN, BULWELL MARKET PLACE
04	100011796	SK 5510 4140	LEEN, BOBBERS MILL
04	100001166	SK 5490 3920	LEEN, HILLSIDE
* 04	100002746	SO 8700 2500	LEIGH BROOK, STAINS BRIDGE
04	100011603	SO 7370 4290	LEIGH/CRADLEY BROOK, US COLWALL WRW
04	100011604	SO 7340 4810	LEIGH/CRADLEY BROOK, STIFFORDS BRIDGE
04	100011605	SO 7320 4910	LEIGH/CRADLEY BROOK, 1KM DS CRADLEY WRW
* 04	100001979	SO 7810 5340	LEIGH/CRADLEY BROOK, LEIGH ROAD BRIDGE
* 04	100009802	SO 7580 1650	LEY BROOK, DENNY BRIDGE
04	100011553	SJ 7360 3620	LOGGERHEADS BROOK, B5026 US LOGGERHEADS WRW
* 04	100001234	SJ 7260 3650	LOGGERHEADS BROOK, B5026 BR DS LOGGERHEADS WRW
04	100011555	SJ 7510 2720	LONCO BROOK, KNIGHTON
* 04	100002679	SJ 7460 2380	LONCO BROOK, WHITLEYFORD BRIDGE
* 04	100001153	SK 4800 2380	LONG WHATTON BROOK, U/S LONG WHATTON WRW
* 04	100001154	SK 4990 2290	LONG WHATTON BROOK, STINTS (THE)
04	100011650	SO 6910 1830	LONGHOPE BROOK, BARN FARM
04	100003510	SO 6920 1730	LONGHOPE BROOK, DS LONGHOPE WRW
04	100011884	SJ 8750 4150	LONGTON BROOK, CONSTANCE AVE
04	100001928	SJ 8690 4090	LONGTON BROOK (04), TRENTHAM BRIDGE
04	100001102	SK 5570 0070	LUBBESTHORPE BROOK, D/S A46 CULVERT
04	100001274	SO 9530 8440	LUTTLEY GUTTER, BELLE VALE BRIDGE
04	100001249	SJ 6660 0370	LYDE BROOK, COALBROOKDALE
* 04	100001926	SK 8640 4250	LYME BROOK, R. TRENT CONFLUENCE
* 04	100000476	SK 3320 3790	MACKWORTH BK, MARKEATON
04	100011810	SK 2890 3900	MACKWORTH BROOK, KIRK LANGLEY
04	100011562	SJ 7140 0390	MAD BROOK, CULVERT OUTFALL HALESFIELD
04	100001254	SJ 7580 0150	MAD BROOK, BECKBURY BRIDGE
* 04	100002735	SO 8280 4790	MADRESFIELD BROOK, B4424
04	100001940	SK 1060 5920	MANIFOLD, HULME END
04	100010218	SK 0950 5610	MANIFOLD, WETTON MILL
* 04	100001941	SK 1360 5080	MANIFOLD, ILAM
* 04	100002703	SP 1590 5180	MARCHFONT BROOK, WESTON ON AVON
04	100011989	SK 1400 3110	MARCHINGTON BK, MARCHINGTON
04	100000474	SK 2677 4671	MARKEATON BK, MARKEATON
04	100012156	SK 2677 4671	MARKEATON BROOK, KEDLESTON
04	100001139	SK 4730 0610	MARKFIELD (THORNTON) BROOK, U/S ROTHLEY BK
* 04	100002789	SO 8370 3710	MARLBANK / MILL BROOK, HILL WORTH
04	100001907	SJ 9280 2320	MARSTON BROOK (04), STAFFORD
* 04	100001959	SK 1280 3340	MARSTON BROOK (04), BROCKSFORD
* 04	100000508	SK 5130 5930	MAUN, INLET KINGS MILL RESERVOIR
* 04	100000509	SK 5240 5980	MAUN, HERMITAGE LANE MANSFIELD
* 04	100000510	SK 5530 6310	MAUN, WHINNEY HILL
04	100011837	SK 6270 6640	MAUN, EDWINSTOWE
* 04	100000511	SK 6630 7020	MAUN, WHITEWATER
04	100011838	SK 6800 7280	MAUN, HAUGHTON
* 04	100000512	SK 7130 7430	MAUN, MARKHAM MOOR
04	100011900	SK 3378 1000	MEASE, D/S SNARESTONE STW
04	100011901	SK 3269 1160	MEASE, MEASHAM
04	100011902	SK 3008 1230	MEASE, STRETTON BRIDGE
* 04	100005349	SK 1927 1390	MEASE, CROXALL
* 04	100000519	SK 4960 6330	MEDEN, PLEASLEY
* 04	100000520	SK 5320 6530	MEDEN, LITTLEWOOD
04	100000521	SK 5680 6860	MEDEN, WARSOP MILL
* 04	100000522	SK 6180 7010	MEDEN, BUDBY
* 04	100000523	SK 6480 7110	MEDEN, THORESBY
* 04	100000524	SK 7030 7500	MEDEN, WEST DRAYTON
04	100011871	SJ 8750 2910	MEECE BROOK, HALFHEAD
04	100002677	SJ 7040 2380	MEESE, STANFORD BRIDGE
* 04	100002678	SJ 6480 2070	MEESE, GREAT BOLAS
* 04	100001107	SK 6440 0750	MELTON BROOK, HAMILTON
* 04	100001109	SK 6010 0740	MELTON BROOK, BELGRAVE
* 04	100003521	SO 8380 4120	MERE BROOK, CONFLUENCE POOL BK
* 04	100005388	SP 2190 8150	MERIDEN / HORN BROOK, HAMPTON LANE HAMPTON IN ARDEN
* 04	100002790	SP 0050 4550	MERRY BROOK, CHARLTON CEMETER Y
* 04	100001217	SK 7870 5150	MIDDLE BECK, HAWTON
04	100011663	SO 8100 3920	MILL BROOK, 200M DS CONFLUENCE M'BANK BK
04	100000538	SK 5190 7520	MILLWOOD BK, HAZLEMERE ROAD
04	100000539	SK 5580 7530	MILLWOOD BK, SLOSWICKS FARM
* 04	100001062	SK 3240 2740	MILTON BROOK (04), MEADOW LANE
04	100001232	SJ 3740 0510	MINSTERLEY BROOK, MINSTERLEY
* 04	100001233	SJ 3850 0620	MINSTERLEY BROOK, MALEHURST
04	100011623	SO 6920 9160	MOR BROOK, B4364 CROSS HOUSES
* 04	100001257	SO 7310 8880	MOR BROOK, CONFLUENCE

04	100001222	SJ	2930	2820	MORDA, U/S MILEOAK WRW (BIO SP PT)
04	100011535	SJ	2990	2750	MORDA, A483 BRIDGE OSWESTRY BYPASS
* 04	100001223	SJ	3040	2660	MORDA, DS OSWESTRY WRW
04	100011536	SJ	3040	2480	MORDA, MAESBURY FORD
04	100011537	SJ	2930	2050	MORDA, CONFL WITH VYRNWY (BIO SP PT)
04	100011887	SK	0500	1900	MORETON BROOK, CONFLUENCE WITH TRENT
04	100011582	SO	9350	8550	MOUSESWEET BROOK, MOUSESWEET BROOK
04	100011581	SO	9460	8840	MOUSESWEET BROOK BAPTIST, BIOL SAMP PT BAPTIST END
04	100008127	SJ	6330	0180	MUCH WENLOCK BROOK, ROCKHOUSE INN (BIO SP PT)
* 04	100001248	SJ	6410	0430	MUCH WENLOCK BROOK, BROOKS HILL
* 04	100001219	SO	1620	9040	MULE, GLAN MULE
* 04	100009792	ST	8780	9840	NAILSWORTH STREAM, AVENING
* 04	100003512	ST	8760	9870	NAILSWORTH STREAM, DS AVENING WRW
04	100006314	SO	8420	0170	NAILSWORTH STREAM, US WOODCHESTER
* 04	100002023	SJ	7840	0670	NEACHLEY BROOK, TONG LODGE
* 04	100000485	SK	4650	4740	NETHERGREEN BK, EASTWOOD
04	100011835	SK	4540	4730	NETHERGREEN BROOK, CONFLUENCE
04	100011764	SK	3831	2430	NEW BROOK, U/S MELBOURNE HALL POOL
* 04	100001227	SJ	3900	3420	NEWNES BROOK, ELLESMERE A495 BRIDGE
04	100011783	SP	6310	9720	NEWTON HARCOURT TRIB, NEWTON LANE
04	100011806	SK	1750	8340	NOE, HOPE
* 04	100000441	SK	2030	8260	NOE, SHATTON
* 04	100003552	SP	1210	5140	NOLEHAM BROOK, WELFORD PASTURES
04	100011774	SK	4340	0080	NORMANTON / THURLASTON BK, D/S NEWBOLD VERDON
* 04	100001088	SP	4950	9700	NORMANTON BROOK, U/S THURLASTON BROOK
04	100000593	SK	7970	7590	NORTH BECK (04), U/S TUXFORD BECK CONFLUENCE
* 04	100000586	SK	7880	8650	NORTH WHEATLEY BECK, WEST BURTON MILL
04	100008151	SK	7600	6010	NORWELL BECK (THE BECK), BATHLEY FORD BRIDGE
* 04	100001214	SK	7990	6290	NORWELL BECK (THE BECK), CROMWELL SPITTLE BRIDGE
* 04	100002709	SP	1420	6540	OLDBERROW BROOK, B4480 ROAD BRIDGE
04	100002002	SO	4270	8520	ONNY, WISTANSTOW (BIO SP PT)
04	100011610	SO	4330	8360	ONNY, NEWINGTON FOOTBRIDGE
04	100002001	SO	4410	8090	ONNY, DS WRW CRAVEN ARMS
* 04	100002000	SO	4810	7690	ONNY, BROMFIELD
* 04	100001974	SK	2875	1360	OVERSEAL BROOK, NETHERSEAL
* 04	100001183	SK	6310	5130	OXTON DUMBLE, OXTON FORD
04	100002783	SO	8475	0550	PAINSWICK STREAM, STRATFORD PARK
* 04	100002753	SO	6190	0190	PARK BROOK (04), AYLBURTON
* 04	100001927	SJ	8660	4100	PARK BROOK (04), TRENTHAM
* 04	100001931	SJ	9960	2450	PASTUREFIELDS BROOK, FARLEY BRIDGE
* 04	100000442	SK	1720	8330	PEAKSHOLE WATER, HOPE
04	100011865	SJ	9040	0720	PENK, LOWER GREEN-COVEN
04	100001890	SJ	8950	0930	PENK, BREWOOD
* 04	100001892	SJ	9380	2160	PENK, STAFFORD, RADFORD BRIDGE
04	100011917	SP	2720	9960	PENMIRE BROOK, US GRENDON WRW
04	100005378	SK	2860	0030	PENMIRE BROOK, GRENDON
04	100011543	SJ	3050	3420	PERRY, GOBOWEN
04	100011544	SJ	3360	3200	PERRY, HALSTON HALL ENTRANCE
04	100011545	SJ	3470	3030	PERRY, PERRY FARM PERRY BRIDGE
04	100011546	SJ	3960	2450	PERRY, WYKEY
04	100011547	SJ	4030	2230	PERRY, PLATT BRIDGE
* 04	100002010	SJ	4390	1700	PERRY, MYTTON
* 04	100008299	SP	3040	8040	PICKFORD BROOK, COUNDON WEDGE ROAD
* 04	100001958	SK	1170	3190	PICKNALL BROOK, WOODFORD
04	100011789	SK	7910	1240	PICKWELL BROOK EAST, D/S PICKWELL
04	100001122	SK	7890	1330	PICKWELL BROOK/WEST TRIBUTARY, SOMERBY BRIDGE
04	100003535	SO	9590	5120	PIDDLE BROOK, SEAFORD
* 04	100009819	SO	9550	4670	PIDDLE BROOK, WYRE MILL
* 04	100001238	SJ	6830	1840	PIPE STRINE, TIBERTON MOOR
* 04	100005415	SP	1360	9220	PLANTS BROOK, PYPE HAYES
* 04	100005416	SP	1530	9080	PLANTS BROOK, CASTLE BROMWICH
04	100011765	SK	6190	3350	POLSER BROOK, HOE HILL BRIDGE, NORMANTON
* 04	100001173	SK	6380	3960	POLSER BROOK, RADCLIFFE ON TRENT
* 04	100003520	SO	8330	4250	POOL BROOK, B4209 BRIDGE HANLEY SWAN
04	100011666	SO	8490	4080	POOL BROOK, UPTON ON SEVERN
04	100000535	SK	5300	7040	POULTER, NETHER LANGWITH
04	100011841	SK	5400	7040	POULTER, D/S LANGWITH LODG LAKE
04	100011842	SK	5610	7110	POULTER, CUCKNEY
04	100000536	SK	6070	7270	POULTER, CARBURTON
04	100011843	SK	6480	7570	POULTER, NORMANTON BRIDGE
* 04	100000537	SK	6990	7520	POULTER, ELKESLEY
* 04	100000458	SK	3840	5970	PRESS BK, OGSTON
04	100011822	SK	3890	6290	PRESS BROOK, U/S CLAY CROSS WRW

04	100011823	SK	3880	6140	PRESS BROOK, STRETTON
04	100002704	SP	1730	6540	PRESTON BAGOT BROOK (04), PRESTON BAGOT
04	100002764	SO	6780	3450	PRESTON BROOK, B4215 ROAD BRIDGE
04	100011888	SK	1280	1190	PYFORD BROOK, CURBOROUGH
* 04	100005440	SK	1440	1480	PYFORD BROOK, ALREWAS HAYES
* 04	100006342	SK	6450	1290	QUENIBOROUGH BROOK, CONFLUENCE WITH GADDESBY BROOK
* 04	100001130	SK	6280	1320	QUENIBOROUGH BROOK, WREAKE CONFLUENCE
04	100011611	SO	4410	9090	QUINNY BROOK, US CHURCH STRETTON WRW
* 04	100002005	SO	4420	9030	QUINNY BROOK, MARSHBROOK
04	100011612	SO	4440	8550	QUINNY BROOK, STREFFORD
* 04	100001141	SK	5640	1640	QUORN BROOK, QUORN
* 04	100003596	SP	3380	6500	RADFORD BROOK, A425 ROAD BR RADFORD SEMELE
* 04	100002758	SP	3670	4910	RADWAY BROOK, RADWAY
* 04	100003581	SP	5550	7130	RAINS BROOK, UPSTREAM KILSBY WRW
* 04	100003582	SP	5500	7170	RAINS BROOK, DOWNSTREAM KILSBY WRW
* 04	100008302	SP	4960	7010	RAINS BROOK, A45 DUNCHURCH
04	100000516	SK	6360	6030	RAINWORTH WATER, RED BRIDGE
04	100011839	SK	6420	6200	RAINWORTH WATER, ROBIN DAM BRIDGE
* 04	100000517	SK	6470	6550	RAINWORTH WATER, FORD D/S RUFFORD LAKE
04	100001066	SK	3970	2600	RAMSLEY BROOK, MELBOURNE
* 04	100000499	SK	6660	8660	RANSKILL BK, DANESHILL ROAD
* 04	100000500	SK	6680	8860	RANSKILL BK, B6045
04	100011930	SP	0080	7750	REA, BRISTOL ROAD SOUTH
04	100011931	SP	0260	7890	REA, WEST HEATH RD NORTHFIELD
04	100011616	SO	6790	7630	REA, A4117 BR CLEOBURY MORTIMER
04	100011615	SO	6440	6920	REA, NEWNHAM BRIDGE
04	100011526	SJ	3710	0590	REA BROOK, HORSE BRIDGE
* 04	100002009	SJ	3830	0640	REA BROOK, MALEHURST
04	100011527	SJ	3880	0780	REA BROOK, FARLEY
04	100002008	SJ	4190	0840	REA BROOK, LEA CROSS
04	100011528	SJ	5040	1200	REA BROOK, BAGENWAY LINK ROAD (BIO)
04	100010069	SO	6620	8110	REA RIVER, PRESCOTT
04	100008275	SO	7500	2310	RED BROOK (04), TAYNTON
* 04	100002766	SO	7720	2230	RED BROOK (04), BARBERS BRIDGE
* 04	100001244	SJ	6530	1630	RED STRINE, DUKES DRIVE
* 04	100001993	SO	3890	7480	REDLAKE (04), JAY
04	100011761	SK	3190	2020	REPTON BK, U/S WOODVILLE WRW
04	100011762	SK	3110	2280	REPTON BK, BUGLEY HOLE
* 04	100001060	SK	3050	2710	REPTON BROOK, REPTON
04	100011523	SJ	1140	0240	RHIW, MANAFON CARAVAN PARK BRIDGE
* 04	100001218	SJ	1930	0040	RHIW, REFAIL RHIW BRIDGE
* 04	100001897	SJ	9790	0890	RIDINGS BROOK, BRIDGETOWN CANNOCK
* 04	100003525	SO	8780	3640	RIPPLE BROOK, BOW BRIDGE
04	100011672	SO	8860	3420	RIPPLE BROOK, THE MYTHE
04	100011557	SJ	4790	2990	RODEN, SPENFORD BRIDGE
04	100001246	SJ	5300	2870	RODEN, ASTON BRIDGE
04	100011558	SJ	5430	2810	RODEN, THISTLEFORD BRIDGE
* 04	100001241	SJ	5900	1430	RODEN, RODINGTON
04	100011899	SK	2360	2770	ROLLESTON BROOK, ROLLESTON
* 04	100001961	SK	2433	2820	ROLLESTON BROOK, D/S ROLLESTON WRW
04	100008146	SK	4710	0600	ROTHLEY BROOK, MERRYLEES
04	100011794	SK	4870	0430	ROTHLEY BROOK, NEWTOWN UNTHANK
04	100011795	SK	5210	0510	ROTHLEY BROOK, RATBY
04	100001137	SK	5520	0850	ROTHLEY BROOK, ANSTEY
04	100001138	SK	5870	1290	ROTHLEY BROOK, ROTHLEY
04	100011938	SK	0150	0290	ROUGH BROOK, PELSALL
* 04	100005411	SK	0220	0110	ROUGH BROOK, RUSHALL
04	100008129	SK	5360	8220	RYTON, ANSTON GRANGE FOOTBRIDGE
* 04	100000542	SK	5550	8070	RYTON, SHIREOAKS
04	100000543	SK	5960	7890	RYTON, HIGH HOE RD
04	100000544	SK	6450	8160	RYTON, RANBY
04	100000545	SK	6210	8530	RYTON, RED BRIDGE HODSOCK
* 04	100000546	SK	6490	9150	RYTON, SCROOBY
04	100011588	SO	9480	6760	SALWARPE, STOKE PRIOR
04	100011589	SO	9340	6740	SALWARPE, UPTON WARREN
04	100011590	SO	9020	6350	SALWARPE, CHAPEL BRIDGE DROITWICH
04	100011593	SO	8640	6180	SALWARPE, HARFORD HILL
04	100011594	SO	8600	6040	SALWARPE, PORTERS MILL
04	100011595	SO	8540	6090	SALWARPE, MILDENHAM MILL
04	100011606	SO	7260	5610	SAPEY BROOK, CONFLUENCE TEME R
04	100011866	SJ	9980	0770	SAREDON (WASH) BROOK, A5 ROAD BRIDGE
04	100011867	SJ	9850	0840	SAREDON (WASH) BROOK, CHURCH BRIDGE
04	100001893	SJ	9770	0820	SAREDON BROOK, WALK MILL LANE

* 04	100001894	SJ	9670	0880	SAREDON BROOK, WEDGES MILL
* 04	100001896	SJ	9120	0780	SAREDON BROOK, STANDEFORD
04	100011538	SJ	2910	1820	SARNWEN BROOK, OPPOSITE HENDRE FARM
* 04	100001128	SK	7570	1890	SCALFORD BROOK, MELTON
04	100001930	SJ	9020	3340	SCOTCH BROOK, STONE
04	100011881	SJ	8620	5040	SCOTIA BROOK, WESTPORT RD
* 04	100001923	SJ	8580	5000	SCOTIA BROOK, MIDDLEPORT
04	100011780	SK	6930	0290	SENCE, D/S BILLESDON
04	100011906	SK	4240	1240	SENCE, HUGLESCOTE CEMETERY
04	100011907	SK	3940	1080	SENCE, PISCA LANE HEATHER
04	100011781	SP	6550	9800	SENCE, GREAT GLEN
04	100011908	SK	3670	0560	SENCE, CONGERSTONE
04	100011782	SP	6100	9670	SENCE, KILBY BRIDGE
* 04	100005353	SK	3520	0310	SENCE (ANKER), HARRIS BRIDGE
04	100005354	SP	3220	9960	SENCE (ANKER), RATCLIFFE CULEY
* 04	100001092	SP	6350	9650	SENCE (SOAR), NEWTON HARCOURT
04	100008144	SP	5890	9770	SENCE (SOAR), WIGSTON
* 04	100001094	SP	5520	9840	SENCE (SOAR), SOAR CONFLUENCE
* 04	100002662	SO	7800	7640	SEVERN, D/S DOWLES BROOK (BIO SP PT)
* 04	100008126	SN	9440	8390	SEVERN, LLANIDLOES FELINDRE BRIDGE
04	100002666	SJ	4680	1640	SEVERN, ISLE OF BICTON (BIO SP PT)
04	100011516	SN	9970	8520	SEVERN, DOLWEN
04	100011617	SO	8240	6330	SEVERN, HOLT FLEET
04	100011517	SO	0320	9170	SEVERN, CAERSWS
04	100011618	SO	8355	5910	SEVERN, DS BEVERE WEIR (MID)
* 04	100002665	SJ	5400	0930	SEVERN, ATCHAM
04	100011518	SO	1050	9160	SEVERN, FOOT BRIDGE BACK LANE CP NTON
04	100011681	SO	8460	4950	SEVERN, KEMPSEY (MID)
04	100002669	SO	1450	9350	SEVERN, ABERBECHAN
04	100002664	SJ	5930	0450	SEVERN, CRESSAGE
04	100011682	SO	8510	4070	SEVERN, UPTON ON SEVERN
04	100011519	SO	1970	9820	SEVERN, CAERHOWEL BRIDGE
04	100011683	SO	8880	3370	SEVERN, TEWKESBURY
04	100011520	SJ	7020	0210	SEVERN, COALPORT
04	100011521	SO	7070	9830	SEVERN, AT APLEY FORGE
* 04	100010062	SJ	2980	1690	SEVERN, LLANDRINIO
04	100011684	SO	8450	2780	SEVERN-AVON TO TIDAL, HAW BRIDGE
04	100011685	SO	8190	2500	SEVERN-AVON TO TIDAL, ASHLEWORTH
* 04	100001247	SJ	6060	0430	SHEINTON BROOK, SHEINTON
* 04	100001179	SK	6830	4350	SHELFORD BROOK, TRENT CONFLUENCE, E BRIDGFORD
04	100011732	SP	3090	8020	SHERBOURNE, KINGSBURY ROAD
04	100003559	SP	3240	7910	SHERBOURNE, SPON END
04	100011733	SP	3440	7830	SHERBOURNE, CHARTERHOUSE
04	100003561	SP	2320	6080	SHERBOURNE BROOK, HEATH END
* 04	100003562	SP	2610	6150	SHERBOURNE BROOK, SHERBOURNE VILLAGE
04	100000528	SK	5440	6700	SHIRE BROOK (04), CONFLUENCE SOOKHOLME BROOK
04	100001963	SK	2130	4080	SHIRLEY BROOK, SHIRLEY
04	100011626	SO	8120	6380	SHRAWLEY BROOK, B4196 BRIDGE
* 04	100005362	SK	3550	0040	SIBSON BROOK, SIBSON
* 04	100000530	SK	4960	6100	SKEGBY BK, B6014
* 04	100000582	SK	4930	6190	SKEGBY BK, DS SKEGBY WRW
04	100011913	SP	4220	9280	SKETCHLEY BROOK, U/S HINCKLEY WRW
* 04	100005371	SP	3910	9150	SKETCHLEY BROOK, NUNEATON FIELDS FARM
04	100011662	SO	8480	0530	SLAD BROOK, MERRYWALKS STROUD
04	100011583	SJ	8980	0070	SMESTOW BROOK, ALDERSLEY STADIUM
04	100011584	SO	8830	9880	SMESTOW BROOK, COMPTON ROAD BRIDGE
* 04	100001276	SO	8450	9660	SMESTOW BROOK, FARM BRIDGE FURNACE GRANGE
04	100011585	SO	8560	9370	SMESTOW BROOK, WOODFORD LANE
04	100011586	SO	8610	9030	SMESTOW BROOK, SWINDON ROAD BRIDGE
04	100011587	SO	8640	8980	SMESTOW BROOK, HINKSFORD PARK
04	100001277	SO	8610	8740	SMESTOW BROOK, GOTHERSLEY BRG US SPITTLE BR
* 04	100001200	SK	6970	3320	SMITE, COLSTON BASSETT
04	100001201	SK	7420	3950	SMITE, WHATTON
04	100011801	SK	7730	4270	SMITE, THOROTON, OSCAR BRIDGE
04	100011735	SP	4640	8290	SMITE BROOK, 300M DS MONKS KIRBY WRW
* 04	100003569	SP	4220	8040	SMITE BROOK, B4029 RDBR 300M DS BRKLRW WRW
04	100003571	SP	4080	8040	SMITE BROOK, COOMBE ABBEY
* 04	100003570	SP	3800	7950	SMITE BROOK, CONFLUENCE WITH RIVER SOWE
* 04	100001995	SO	3280	8780	SNAKESCROFT BROOK, SNAKESCROFT BK 50M D/S BC WRW
* 04	100005406	SO	9900	9800	SNEYD BROOK, CONF WTON ARM OF R TAME
* 04	100005355	SK	4050	1220	SNIBSTONE BROOK, SENCE CONFLUENCE
* 04	100001074	SP	4870	9190	SOAR, CLAYBROOKE
04	100001081	SP	5040	9290	SOAR, D/S STONEY BRIDGE

04	100011770	SP	5110	9590	SOAR, CROFT
04	100001076	SP	5410	9730	SOAR, NARBOROUGH
04	100011778	SP	5510	9860	SOAR, WHETSTONE
*	04	100001077	SK	5700	0110 SOAR, AYLESTONE
04	100011771	SK	5790	0470	SOAR, EVANS WEIR
04	100001079	SK	6050	1120	SOAR, WANLIP COUNTRY PARK
*	04	100001080	SK	5930	1470 SOAR, SILEBY MILL
*	04	100001082	SK	5420	2180 SOAR, STANFORD ON SOAR
04	100011773	SK	5020	2320	SOAR, ZOUCHE
04	100001083	SK	4920	3020	SOAR, RED HILL LOCK
04	100011790	SK	8150	1630	SOMERBY BROOK, WHISSENDINE ROAD BRIDGE
*	04	100000526	SK	5490	6710 SOOKHOLME BK, SOOKHOLME
*	04	100002681	SJ	5460	3030 SOULTON BROOK, SOULTON B5065 BRIDGE
*	04	100001901	SJ	8310	2960 SOW, ECCLESHALL
04	100011869	SJ	8450	2940	SOW, HILCOTE BR ECCLESHALL
04	100011868	SJ	8600	2850	SOW, CHEBSEY
*	04	100001902	SJ	8840	2690 SOW, GREAT BRIDGEFORD
04	100011870	SJ	9340	2280	SOW, FAIRWAY, STAFFORD
*	04	100001903	SJ	9460	2280 SOW, ST. THOMAS BRIDGE, STAFFORD
*	04	100005345	SJ	9750	2150 SOW, MILFORD
04	100003588	SP	4850	5900	SOW BROOK, CONFLUENCE WITH RIVER AVON
04	100011728	SP	3320	8700	SOWE, US NEWDIGATE
04	100010215	SP	3440	8530	SOWE, SCHOOL LANE EXHALL
04	100009824	SP	3480	8320	SOWE, DS CONFLUENCE WITH HALL BK
04	100011727	SP	3610	8180	SOWE, TACKFORD BRIDGE HENLEY ROAD
*	04	100003563	SP	3690	7850 SOWE, BINLEY ROAD BRIDGE
04	100011736	SP	3460	7560	SOWE, A45 ROAD BRIDGE
*	04	100003564	SP	3380	7520 SOWE, BAGINTON MILL
04	100001291	SO	9622	7100	SPADESBOURN BROOK, THE STRAND (HOUSING) (BIO)
04	100010220	SP	1157	7400	SPRING BROOK, EARLSWOOD
*	04	100000563	SK	5730	9850 ST CATHERINES WELL STREAM, MILL BRIDGE LOVERSALL
*	04	100000484	SK	4520	4110 STANLEY BK, NUT BROOK CONFLUENCE
*	04	100001069	SK	3770	2170 STAUNTON HAROLD BROOK, INLET TO STAUNTON HAR RES
04	100003592	SP	4380	6210	STOCKTON BROOK, US RIVER STOWE
*	04	100000439	SK	2380	7530 STOKE BROOK (04), STONEY MIDDLETON CALVER
*	04	100001237	SJ	6410	2810 STOKE BROOK (04), STOKE ON TERN
*	04	100002723	SO	9200	6900 STOULTON BROOK, CHEVINGTON FARM
04	100011565	SO	9590	8490	STOUR, HAYSEECH RD BRIDGE
04	100011566	SO	9430	8540	STOUR, BRIDGE STREET CRADLEY
04	100011567	SO	9340	8560	STOUR, MAYPOLE HILL
04	100011705	SP	2900	3690	STOUR, CHERINGTON
04	100011568	SO	9220	8490	STOUR, LYE
04	100011569	SO	9140	8470	STOUR, BAGLEY STREET
04	100011570	SO	8840	8590	STOUR, WORDSLEY
04	100011571	SO	8610	8480	STOUR, STOURTON
04	100011707	SP	2560	4390	STOUR, TREDDINGTON
04	100011572	SO	8540	8280	STOUR, WHITTINGTON (BIO SP PT)
04	100011573	SO	8300	7460	STOUR, FALLING SANDS
04	100001269	SO	9690	8310	STOUR (04), DOG KENNEL LN
*	04	100003546	SP	1970	5270 STOUR (04), CLIFFORD CHAMBERS
04	100001272	SO	8150	7140	STOUR (04), A4025 WORCESTER ROAD BRIDGE
*	04	100003594	SP	4180	6140 STOWE, BROWNS BRIDGE SOUTHAM (A423)
04	100011744	SP	4590	6070	STOWE RIVER, DOWNSTREAM NAPTON WRW
04	100011563	SO	8010	9850	STRATFORD BROOK, DS PATTINGHAM
*	04	100001255	SO	7630	9520 STRATFORD BROOK, WYKEN WHEEL BRIDGE
04	100011556	SJ	6300	1780	STRINE, CRUDGINGTON
*	04	100002024	SJ	7190	1840 STRINE BROOK, LONGFORD BRIDGE
*	04	100005409	SK	0300	0150 STUBBERS GREEN BROOK, RUSHALL
04	100011676	SO	8320	1770	SUD BROOK, WESTON RD GLOUCESTER
*	04	100001292	SO	9580	6810 SUGAR BROOK (04), AVON CROFT BRIDGE
04	100011591	SO	9580	6870	SUGAR/SPADESBOURNE BROOK, US FRINGE GREEN WRW
04	100002013	SJ	5340	1830	SUNDORNE BROOK, UPPER ASTLEY (BIO SP PT)
04	100011620	SJ	5250	1460	SUNDORNE BROOK, B5062 BRIDGE
04	100005399	SO	9450	9280	SWAN / COSELEY BROOK, U/S FOXYARDS WRW DB
*	04	100005430	SK	1510	1770 SWARBOURN, MEADOW LANE, YOXALL
04	100011745	SP	5840	8580	SWIFT, US KIMCOTE WRW
*	04	100003586	SP	5480	8410 SWIFT, LUTTERWORTH
04	100008303	SP	5200	8230	SWIFT, U S CONFLUENCE BITTSWLL BK
04	100011746	SP	5070	8070	SWIFT, CHURCHOVER SLUICE U/S IPC PT
*	04	100009825	SP	5050	7690 SWIFT, A426 BROWNSOVER RUGBY
04	100003531	SO	9480	2360	SWILGATE, DS PITTEVILLE LAKES
04	100008281	SO	9320	2480	SWILGATE, SWINDON
04	100003529	SO	9135	2790	SWILGATE, MANOR ROAD STOKE ORCHARD

* 04	100003528	SO	8920	3240	SWILGATE, TEWKESBURY
04	100011692	SO	9000	2970	SWILGATE RIVER, TREDINGTON
04	100001142	SK	5550	1290	SWITHLAND BROOK, SWITHLAND
04	100011793	SK	6630	0840	SYSTON BROOK, BEEBY
* 04	100001136	SK	6180	1180	SYSTON BROOK, SYSTON
* 04	100003556	SP	3150	6160	TACH BROOK, A452 ROAD BRIDGE
* 04	100003557	SP	2950	6350	TACH BROOK, A41 ROAD BRIDGE
04	100011940	SP	1840	9180	TAME, U/S COLESHILL WRW
04	100011941	SK	1920	0990	TAME, ELFORD
* 04	100005404	SO	9580	9810	TAME (04), US WADDENS BROOK
* 04	100005405	SP	0040	9620	TAME (04), BESCOTT US FORD BROOK
* 04	100005414	SP	1690	9140	TAME (04), WATER ORTON
* 04	100005417	SP	2050	9340	TAME (04), LEA MARSTON
04	100008152	SP	2170	9560	TAME (04), KINGSBURY RD KINGSBURY VILL
* 04	100005424	SK	1870	1380	TAME (04), CHETWYND BRIDGE
04	100011934	SO	9830	9070	TAME OLDBURY ARM, D S UNION RD OLDBURY
04	100011932	SO	9790	9310	TAME OLDBURY ARM, TIPTON EAGLE LANE
04	100011933	SP	0060	9620	TAME OLDBURY ARM, BESCOT
04	100011936	SO	9600	9820	TAME WOLVERHAMPTON, DS WADDENS BROOK
04	100011939	SP	0060	9630	TAME WOLVERHAMPTON, BESCOTT DS FORD BROOK
04	100011533	SJ	1160	2450	TANAT, PEDAIR FFORDD
* 04	100001932	SJ	9960	4280	TEAN, BROOKHOUSES
04	100011891	SK	0080	3950	TEAN, UPPER TEAN
04	100001933	SK	0280	3770	TEAN, CHECKLEY
04	100001934	SK	0450	3720	TEAN, FOLE "A"
04	100001936	SK	0938	3480	TEAN, U/S UTTOXETER WRW
04	100011602	SO	7348	5570	TEME, KNIGHTSFORD BRIDGE
04	100011598	SO	2900	7230	TEME, KNIGHTON BRIDGE
* 04	100001991	SO	8360	5250	TEME, POWICK
04	100001988	SO	4040	7380	TEME, LEINTWARDINE A4113 BRIDGE
04	100011599	SO	5120	7420	TEME, LUDFORD BRIDGE LUDLOW
04	100011600	SO	5200	7120	TEME, ASHFORD CARBONELL BRIDGE
* 04	100001989	SO	5990	6840	TEME, TENBURY
04	100011601	SO	6160	6840	TEME, ADJOINING MONKS BRIDGE
04	100001990	SO	7150	6570	TEME, STANFORD BRIDGE
04	100011925	SP	2072	7570	TEMPLE BALSALL BROOK, TEMPLE FARM
04	100011548	SJ	6920	3490	TERN, SHIFFORDS BRIDGE
04	100011549	SJ	6710	3350	TERN, WALKMILL BRIDGE
04	100011550	SJ	6580	3310	TERN, BUNTINGDALE BRIDGE
04	100011551	SJ	6490	2310	TERN, EATON GAUGING STATION
* 04	100002673	SJ	6310	1930	TERN, WATERS UPTON
04	100011552	SJ	6170	1540	TERN, LONGDON ON TERN
* 04	100002674	SJ	6120	1330	TERN, ALLSCOTT
* 04	100002675	SJ	5520	0920	TERN, ATCHAM
* 04	100001226	SJ	3940	3270	TETCHILL BROOK, TETCHILL
04	100011769	SK	7130	6180	THE BECK, KERSALL
* 04	100000527	SK	5530	6600	THE LEAS BROOK, NETTLEWORTH MANOR
* 04	100002759	SP	2600	5730	THELSFORD BROOK, CONFLUENCE WITH RIVER AVON
04	100011791	SK	7840	2440	THORPE BK, CHADWELL
* 04	100001127	SK	7620	1920	THORPE BROOK, MELTON
04	100001187	SK	6980	4890	THURGARTON BECK, THURGARTON
* 04	100001086	SP	5150	9730	THURLASTON BROOK, HUNCOTE
* 04	100001072	SK	3670	2380	TICKNALL (SCOTS) BROOK, INLET TO STAUNTON HAR RES
04	100011696	SO	9536	3140	TIRLE BROOK, D/S OXENTON
04	100011699	SO	9360	3330	TIRLE BROOK, PAMINGTON
04	100011700	SO	9000	3250	TIRLE BROOK, TEWKESBURY
04	100011846	SK	6040	9240	TORNE, LOW COMMON
04	100000557	SK	6060	9320	TORNE, GOOLE BRIDGE TICKHILL
04	100011847	SK	5970	9740	TORNE, WADWORTH CARR
04	100000558	SK	6280	9960	TORNE, ROSSINGTON BRIDGE
04	100000559	SK	6460	0120	TORNE, AUCKLEY
04	100000561	SE	7810	0980	TORNE, HIRST PRIORY
* 04	100002685	SN	9680	9030	TRANNON, TREFEGLWYS
04	100005436	SK	2550	2330	TRENT, BURTON ON TRENT
* 04	100001913	SJ	9000	5220	TRENT, NORTON GREEN
04	100011886	SK	2800	2600	TRENT, NEWTON SOLNEY
04	100011876	SJ	9030	4920	TRENT, ABBEY HULTON
* 04	100000427	SK	8190	7440	TRENT, DUNHAM
04	100001052	SK	2960	2790	TRENT, WILLINGTON
04	100011872	SJ	8920	4670	TRENT, TRENTMILL ROAD, HANLEY
04	100011877	SJ	8820	4520	TRENT, SEVEN ARCHES ROAD
04	100001053	SK	3690	2850	TRENT, SWARKESTONE
* 04	100001916	SJ	8660	4270	TRENT, HANFORD

04	100011873	SJ	8670	4070	TRENT, TRENTHAM GARDENS
04	100011874	SJ	8760	3780	TRENT, TITTENSOR
04	100011878	SJ	8920	3410	TRENT, STONE
04	100001055	SK	4710	3110	TRENT, SAWLEY
04	100011875	SJ	9680	2700	TRENT, WESTON
* 04	100001919	SJ	9950	2300	TRENT, GREAT HAYWOOD
04	100001056	SK	5850	3870	TRENT, LADYBAY BRIDGE RIGHT BANK
* 04	100005431	SK	0200	2040	TRENT, COLWICH WOLSELEY BRIDGE
04	100005432	SK	0920	1670	TRENT, HANDSACRE
* 04	100001057	SK	6810	4360	TRENT, GUNTHORPE
* 04	100005433	SK	1310	1770	TRENT, YOXALL BRIDGE
04	100001058	SK	8050	5670	TRENT, WINTHORPE BRIDGE
* 04	100005435	SK	2140	1820	TRENT, WALTON ON TRENT
* 04	100001103	SK	5530	0140	TRIBUTARY FROM BRAUNSTONE, U/S LUBBESTHORPE BROOK
04	100011763	SK	3170	2950	TWYFORD BROOK, D/S FINDERN WRW
* 04	100001061	SK	3260	2850	TWYFORD BROOK, TWYFORD
* 04	100010073	SO	8490	1690	TWYVER, CONEY HILL
* 04	100002792	SO	8320	1960	TWYVER, ST OSWALDS RD
04	100011529	SJ	0678	1280	VYRNWY CONFLUENCE TO DAM, MILL BRIDGE DOLANOG
04	100011530	SJ	2550	1960	VYRNWY CONFLUENCE TO DAM, NEW BRIDGE LLANYMYNECH
* 04	100005403	SO	9560	9860	WADDENS BROOK, SCHOOL ST WILLENHALL
04	100000566	SK	5760	9780	WADWORTH STREAM, D/S WADWORTH WRW
* 04	100001240	SJ	6770	1770	WALL BROOK, THE WEALD MOOR
* 04	100000541	SK	5520	7630	WALLING (HODTHORPE) BK, A60 BRIDGE
* 04	100001144	SK	5630	1990	WALTON BROOK, BURTON BANDALLS
* 04	100002692	SO	8670	9380	WARSTONES BROOK, BRATCH ROAD BRIDGE
04	100011775	SK	5930	0100	WASH BROOK, KNIGHTON SCHOOL PLAYFIELD
04	100001104	SK	6000	0120	WASH BROOK (04), KNIGHTON
* 04	100002741	SO	9890	3330	WASHBOURNE BROOK, LITTLE WASHBOURNE
* 04	100002742	SO	9800	3520	WASHBOURNE BROOK, BECKFORD CROSS
04	100011915	SP	3840	8600	WEM BROOK, U/S BULKINGTON WRW
04	100011916	SP	3760	8680	WEM BROOK, D/S BULKINGTON WRW
04	100011914	SP	3740	8930	WEM BROOK, GIPSY LANE
* 04	100001252	SJ	7530	0340	WESLEY BROOK, GRINDLEFORD
04	100011656	SO	7100	1540	WESTBURY BROOK, BOSELEY
04	100011657	SO	7180	1390	WESTBURY BROOK, WESTBURY
* 04	100001155	SK	4660	2370	WESTMEADOW BROOK, LONG WHATTON
* 04	100000460	SK	4190	6030	WESTWOOD BK, U/S MORTON MINEWATER
* 04	100000461	SK	4200	5740	WESTWOOD BK, WESTHOUSES
04	100011827	SK	4180	5990	WESTWOOD BROOK, U/S WESTWOOD BROOK WRW
* 04	100007584	SP	5480	9730	WHETSTONE BROOK, SOAR CONFLUENCE
* 04	100001206	SK	7420	3720	WHIPLING, WHATTON MANOR
* 04	100001119	SK	8140	1150	WHISSENDINE BROOK, D/S COLD OVERTON
* 04	100001120	SK	8340	1670	WHISSENDINE BROOK, U/S LANGHAM BROOK
* 04	100005346	SJ	8890	1480	WHISTON BROOK (04), MITTON MANOR
* 04	100001900	SJ	9010	1420	WHISTON BROOK (04), WHISTON MILL
* 04	100005381	SP	2470	9140	WHITACRE BROOK, U/S FURNACE END WRW B4098
04	100002722	SO	9680	1600	WHITSUN BROOK, DS DEAN LODGE FARM
* 04	100000540	SK	5470	7530	WHITWELL BK, A60 BRIDGE
* 04	100001229	SJ	3410	1730	WIER BROOK, PONTHEM
04	100001105	SK	6375	0480	WILLOW BROOK, FOOTBRIDGE HMBRSTON
* 04	100007583	SK	5910	0580	WILLOW BROOK, SOAR CONFLUENCE
* 04	100003568	SP	3870	8070	WITHY BROOK, HIGH BRIDGE
04	100011574	SO	8800	9320	WOM BROOK, WOMBOURNE BRIDGE B491
04	100011575	SO	8560	9200	WOM BROOK, SMESTOW CONFLUENCE
04	100001284	SO	8784	9030	WOMM BROOK, MAIDEN BRIDGE
* 04	100001285	SO	8580	9230	WOMM BROOK, HEATH HOUSE BRIDGE B4176
* 04	100007602	SO	8980	9420	WOMM PENN BROOK, PENN ROAD
04	100011776	SK	5320	2080	WOOD BROOK, U/S LOUGHBOROUGH WRW
* 04	100001146	SK	5310	2180	WOOD BROOK, D/S LOUGHBOROUGH WRW
* 04	100000616	SE	6840	0820	WOODHOUSE SEWER, CONFLUENCE HATFIELD WSTE DR
04	100011559	SJ	7800	0440	WORFE, COSFORD (BIO SP PT)
04	100011560	SJ	7590	0260	WORFE, RYTON BRIDGE
04	100002683	SO	7330	9590	WORFE, A442 BRIDGE (BIO SP PT)
04	100010064	SO	7600	9880	WORFE RIVER, DS MSD BROOK STABLEFORD BRIDGE
04	100011677	SO	8460	1900	WOTTON BROOK, KENILWORTH AVE GLOUCESTER
04	100003526	SO	8420	2020	WOTTON BROOK, LONGLEVENS
* 04	100001112	SK	7710	1920	WREAKE, U/S MELTON MOWBRAY
04	100011785	SK	7390	1860	WREAKE, U/S MELTON WRW
04	100001113	SK	7180	1800	WREAKE, KIRBY BELLARS
04	100011786	SK	7050	1860	WREAKE, ASFORDBY
04	100011787	SK	6860	1780	WREAKE, FRISBY
04	100001114	SK	6310	1410	WREAKE, RATCLIFFE-ON-WREAKE

* 04	100001115	SK 6220	1290	WREAKE, LEWIN BRIDGE
04	100011815	SK 0850	7250	WYE, ASHWOOD QUARRY
04	100011816	SK 0930	7240	WYE, KINGSTERNDALE
* 04	100000444	SK 0630	7350	WYE (DERBYS), ASHWOOD PARK BUXTON
04	100000445	SK 1040	7250	WYE (DERBYS), WYEDAILE
* 04	100000446	SK 1370	7310	WYE (DERBYS), MILLERS DALE
04	100000447	SK 1950	6970	WYE (DERBYS), ASHFORD
* 04	100000448	SK 2570	6560	WYE (DERBYS), ROWSLEY
04	100011691	SO 9560	2340	WYMANS BROOK, US PITTVILLE LAKE CHELTENHAM
04	100011694	SO 9440	2400	WYMANS BROOK, DS OLD TIP ROMAN HACKLE AVE
* 04	100001124	SK 8280	1720	WYMONDHAM BROOK, STAPLEFORD
* 04	100008305	SP 5670	7730	YELVERTOFT BROOK, LILBOURNE

05 - SOUTHERN REGION

05	100010967	TQ	3158	2114	ADUR EAST, UPSTREAM BURGESS HILL STW
05	100010966	TQ	3038	2035	ADUR EAST, FAIRPLACE BRIDGE
* 05	100002250	TQ	2825	2105	ADUR EAST, WORTLEFORD BRIDGE
* 05	100002251	TQ	2558	2032	ADUR EAST, HOOKERS FARM
05	100010965	TQ	2180	1888	ADUR EAST, SHERMANBURY PLACE
* 05	100002254	TQ	1645	2071	ADUR WEST, BAY BRIDGE
* 05	100002255	TQ	1895	1758	ADUR WEST, BINES BRIDGE
* 05	100002317	SU	9400	0057	ALDINGBOURNE RIFE, SHRIPNEY BYPASS BRIDGE
05	100010978	SZ	9457	9989	ALDINGBOURNE RIFE, D/S A259 ROAD BRIDGE
* 05	100002347	SU	4823	1751	ALLINGTON LANE STREAM, LAKE FARM
* 05	100002341	SU	5849	3321	ALRE, PINGLESTONE FARM
05	100010990	SU	5733	3250	ALRE, DROVE LANE
05	100010991	SU	5867	3393	ALRE (MANOR FISH FARM TRIB), U/S MANOR FARM FISH FARM
05	100002327	SZ	5859	9944	ALVER, KINGFISHER CARAVAN PARK
05	100010996	SU	3578	4350	ANTON, NORMAN COURT FARM
* 05	100002361	SU	3787	3946	ANTON, FULLERTON
* 05	100002384	SU	3860	0689	APPLEMORE STREAM, RUSH BUSH
05	100002417	SZ	5462	8580	ARETON STREAM, HASELEY MANOR
05	100010971	TQ	1793	2916	ARUN, AMIESMILL FARM BRIDGE
05	100010970	TQ	1522	3011	ARUN, UPSTREAM HORSHAM BYPASS
* 05	100002292	TQ	1395	3095	ARUN, WELLCROSS BRIDGE
05	100010969	TQ	0810	3263	ARUN, BUCKS GREEN
05	100010968	TQ	0688	2597	ARUN, NEW BRIDGE
* 05	100002293	TQ	0446	2304	ARUN, PALLINGHAM FOOTBRIDGE
* 05	100002205	TQ	6840	1413	ASHBOURNE, D/S HAMMERWOOD GAUGING STN.
* 05	100005046	SZ	2608	9457	ASHLEY STREAM, WHITE CROFT
* 05	100002399	SZ	4524	8000	ATHERFIELD STREAM, COMPTON FIELDS
05	100011009	SZ	2919	9600	AVON WATER, GORDLETON
05	100002395	SZ	2518	9967	AVON WATER (05), WOOTON
* 05	100002396	SZ	3067	9411	AVON WATER (05), EFFORD BRIDGE
* 05	100002370	SU	3321	2360	AWBRIDGE DANES STREAM, AWBRIDGE FARM
* 05	100005026	SU	3277	2488	AWBRIDGE STREAM, AWBRIDGE HOUSE
05	100010942	TR	0200	4134	AYLESFORD STREAM, NEWTOWN ROAD
* 05	100002391	SU	2798	0660	BANK STREAM, BANK
05	100010884	TQ	5538	4215	BARDEN MILL STREAM, D/S SPELDHURST STW (U/S TRIB)
* 05	100002053	TQ	5390	4218	BARDEN MILL STREAM, BOWENS POUNDBRIDGE
* 05	100002054	TQ	5600	4240	BARDEN MILL STREAM TRIB, D/S BIDBOROUGH STW
05	100002082	TQ	6298	3468	BARTLEY MILL STREAM, GREAT SHOESMITHS FARM
* 05	100002083	TQ	6470	3594	BARTLEY MILL STREAM, WIN BRIDGE
* 05	100002373	SU	3272	1093	BARTLEY WATER, FLETCHWOOD COPSE
05	100010999	SU	3439	1243	BARTLEY WATER, ASHURST BRIDGE
05	100011006	SU	3807	0667	BEAULIEU, IPLEY MANOR
05	100002382	SU	3841	0466	BEAULIEU, NORTH GATE
* 05	100005047	SZ	2449	9309	BECTON BUNNEY, ROAD BRIDGE
05	100010872	TQ	8896	4186	BEULT, D/S HIGH HALDEN ST CONF
* 05	100002093	TQ	8657	4248	BEULT, HADMANS BRIDGE
05	100010871	TQ	8252	4438	BEULT, D/S HAMMER ST CONFLUENCE
05	100010870	TQ	7986	4455	BEULT, SLANEY PLACE
* 05	100002094	TQ	7820	4675	BEULT, CROSS AT HAND
05	100010869	TQ	7589	4779	BEULT, STILE BRIDGE
05	100002095	TQ	6976	4996	BEULT, YALDING
* 05	100002103	TQ	9192	4044	BEULT TRIB, LAMBERDEN WOOD
* 05	100002233	TQ	3955	1622	BEVERN STREAM, BEVERN BRIDGE
* 05	100002234	TQ	4225	1612	BEVERN STREAM, CLAPPERS BRIDGE
* 05	100002084	TQ	6861	3460	BEWL, BEWL BRIDGE (A21)
* 05	100002257	TQ	1718	1234	BLACK SEWER, STAPLEFIELDS BRIDGE
05	100002258	TQ	1895	1171	BLACK SEWER, KINGS BARN FARM
05	100005044	SU	2878	0439	BLACK WATER (05), QUEEN BOWER
* 05	100002171	TQ	8845	2592	BLACKBROOK PETTY SEWER, D/S WITTERSHAM STW
05	100011014	SU	3523	1513	BLACKWATER, NUTSEY BRIDGE
* 05	100002375	SU	2248	1995	BLACKWATER (05), HAMPTWORTH BRIDGE
* 05	100002376	SU	3115	1957	BLACKWATER (05), WELLOW MILL
* 05	100002270	TQ	1685	2190	BLAKES GILL, U/S SCOLLERS BRIDGE
05	100010977	TQ	1679	3420	BOLDINGS BROOK, U/S WARNHAM STW
* 05	100002307	TQ	1591	3093	BOLDINGS BROOK, FARTHING'S BRIDGE A281
* 05	100002267	TQ	2592	2114	BOLNEY SEWER, EAST OF BOLNEY STW
* 05	100002334	SU	5063	1308	BOTLEY GRANGE STREAM (BOT STR), BROADOAK
* 05	100002067	TQ	4940	4676	BOUGH BEECH STREAM, WATERLAKE
05	100010876	TQ	6180	5202	BOURNE (MEDWAY), HAMPTONS ROADBRIDGE
05	100010934	TQ	6320	4911	BOURNE (MEDWAY), D/S HADLOW STW
05	100002075	TQ	6491	4850	BOURNE (MEDWAY), BARNES STREET

* 05	100002366	SU 4405	4635	BOURNE RIVER (05), HURSTBOURNE PRIORS
* 05	100002348	SU 4715	2059	BOW LAKE, BISHOPSTOKE ROAD
05	100010916	TQ 7760	1744	BREDE, A21 - SEDLESCOMBE STREET 'ROADBRIDGE'
* 05	100002187	TQ 7833	1769	BREDE, SEDDLESCOMBE STREET
05	100010915	TQ 8123	1770	BREDE, BREDE WATERWORKS
* 05	100002188	TQ 8269	1748	BREDE, BREDE BRIDGE
05	100002189	TQ 9036	1797	BREDE, FERRY BRIDGE
05	100010914	TQ 9180	1930	BREDE, RYE HARBOUR ROAD BRIDGE
* 05	100002197	TQ 8340	1869	BREDE TRIB 45, STUBB LANE
05	100002198	TQ 8000	1855	BREDE TRIB 70, D/S POWDERMILL RES.
* 05	100002091	TQ 7161	4359	BRENCHLEY STREAM, BENNETS FARM
* 05	100002400	SZ 4250	8230	BRIGHTSTONE STREAM, D/S BRIGHSTONE MILL
05	100010980	SZ 8513	9607	BROAD RIFE, U/S SIDDLESHAM STW
* 05	100002139	TR 2204	6809	BROOK FARM STREAM, BROOK FARM
05	100010896	TR 2300	6900	BROOK FARM STREAM, HOLIDAY CAMP ROAD
* 05	100002390	SU 2972	0234	BROOKLEY STREAM, BROCKENHURST
05	100005019	SU 5279	0571	BROWNWICH STREAM, TITCHFIELD
05	100010955	TQ 5582	1478	BULL RIVER, BULL BRIDGE
* 05	100002219	TQ 5793	1288	BULL RIVER, LEA BRIDGE
* 05	100005023	SU 4680	0873	BUTLOCKS HEATH STREAM, WAR MEMORIAL
05	100011005	SU 4400	0510	CADLAND STREAM, CALOR SITE
* 05	100002378	SU 3261	1675	CADNAM, OWER BRIDGE
* 05	100005033	SU 2994	1956	CANADA STREAM, LONG'S BRIDGE
* 05	100002340	SU 5687	3233	CANDOVER BROOK, BOROUGH BRIDGE
05	100011018	SZ 4179	8680	CAUL BOURNE, FULLING MILL
* 05	100002403	SZ 4138	8910	CAUL BOURNE, SHALFLEET
* 05	100002126	TQ 9515	4732	CHARING STREAM, LEACON FARM
* 05	100002325	SU 6497	0760	CHEESEMAN'S BRIDGE TRIB, POTWELL
* 05	100002261	TQ 2354	1745	CHESS STREAM, MORLEY FARM
* 05	100002262	TQ 2150	1722	CHESS STREAM, CHESS BRIDGE
* 05	100002296	TQ 0661	1792	CHILT, U/S STOR CONFLUENCE
* 05	100002245	TQ 3692	2767	COCKHAISE BROOK, U/S HOLYWELL PUMPING STN.
* 05	100002246	TQ 3771	2568	COCKHAISE BROOK, COCKHAISE MILL
* 05	100002152	TQ 6326	2643	COGGINS MILL STREAM, BIVELHAM FARM
* 05	100002200	TQ 7770	0880	COMBE HAVEN, SHEEPWASH GATES
* 05	100002266	TQ 3023	2116	COPYHOLD STREAM, ABBOTSFORD
05	100010925	TQ 8937	2355	CORKWOOD STREAM, OLD HOUSE FARM
* 05	100002283	SU 8995	2110	COSTERS BROOK, SELHAM ROAD
* 05	100002264	TQ 2228	2257	COWFOLD STREAM, A272 BRIDGE COWFOLD
05	100002265	TQ 2154	1895	COWFOLD STREAM, SHERMANBURY PLACE
05	100010948	TQ 9498	3356	CRADLEBRIDGE SEWER, D/S WOODCHURCH STW
* 05	100002176	TQ 9374	3022	CRADLEBRIDGE SEWER, REDHILL BRIDGE B2080
* 05	100002097	TQ 7974	3708	CRANE BROOK, GOLFORD
* 05	100002098	TQ 8209	3820	CRANE BROOK, HAMMERHILL FARM
* 05	100002031	TQ 4776	7129	CRAY, D/S STC FOOTS CRAY
* 05	100005016	SU 5487	0429	CROFTON STREAM, CROFTON FARM DAIRY
* 05	100002216	TQ 6110	1503	CUCKMERE, SHEEPWASH BRIDGE
05	100010954	TQ 6005	1491	CUCKMERE, GROVE BRIDGE
* 05	100002217	TQ 5822	1216	CUCKMERE, HORSELUNGES BRIDGE
05	100010953	TQ 5741	1096	CUCKMERE, BOSHIP BRIDGE
05	100010962	TQ 5565	0922	CUCKMERE, MICHELHAM PRIORY
05	100010952	TQ 5405	0739	CUCKMERE, ARLINGTON INTAKE
* 05	100002218	TQ 5321	0506	CUCKMERE, SHERMAN BRIDGE
05	100010984	SU 5274	1128	CURBRIDGE STREAM, RIDGE FARM BR
* 05	100002090	TQ 7374	3937	CURTISDEN GREEN STR TRIB, BAKERS FARM
* 05	100002089	TQ 7279	4015	CURTISDEN GREEN STREAM, FINCHURST
05	100011010	SZ 2618	9537	DANES STREAM, LAVENDER FARM
05	100002397	SZ 2838	9207	DANES STREAM, MILFORD
* 05	100002030	TQ 5236	5932	DARENT (05), OTFORD GAUGING STATION
* 05	100002392	SU 4339	0139	DARK WATER, GATEWOOD BRIDGE
* 05	100002363	SU 5112	3938	DEVER, NORTHBROOK
05	100010998	SU 4656	3996	DEVER, SUTTON SCOTNEY
* 05	100002364	SU 4215	4223	DEVER, BRANSBURY
05	100010893	TQ 6975	5712	DITTON STREAM, U/S GOLDWELL LTD EAST MALLING
05	100002115	TQ 7103	5850	DITTON STREAM, DITTON
* 05	100002140	TR 2910	4355	DOUR, KEARSNEY
05	100010950	TR 3064	4271	DOUR, A2 D/S BUCKLAND PAPER MILL
* 05	100002141	TR 3200	4168	DOUR, PENCESTER GARDENS
* 05	100002154	TQ 6562	2257	DUDWELL, BURWASH WEALD
* 05	100002155	TQ 7098	2584	DUDWELL, ETCHINGHAM
05	100002371	SU 2887	2692	DUN (05), HOLBURY MILL
05	100002372	SU 3183	2625	DUN (05), DUNBRIDGE
* 05	100002220	TQ 5425	1371	EAST HOATHLY STREAM, MUDDLES GREEN

05	100010902	TR	0813	3813	EAST STOUR, ALDINGTON ROAD
05	100010930	TR	0126	4167	EAST STOUR, TORRINGTON ROAD
* 05	100002208	TQ	6873	0800	EAST STREAM, A259 BRIDGE
05	100011021	SZ	5428	8532	EASTERN YAR, HORRINGFORD
05	100011020	SZ	5820	8537	EASTERN YAR, BURNT HOUSE
* 05	100002413	SZ	6068	8630	EASTERN YAR, BRADING
05	100010945	TQ	3986	4970	EDEN, POPES LANE OXTED
05	100010881	TQ	4180	4540	EDEN, HAXTED MILL
05	100010880	TQ	4440	4595	EDEN, EDENBRIDGE
05	100010879	TQ	4950	4620	EDEN, U/S BOUGH BEECH INTAKE AT MILL FM
* 05	100002055	TQ	4023	4782	EDEN (05), CATERFIELD BRIDGE
* 05	100002056	TQ	4602	4594	EDEN (05), DELAWARE FARM
* 05	100002057	TQ	5206	4377	EDEN (05), PENSHURST CLAPPERS SLUICE
05	100010882	TQ	3776	4558	EDEN BROOK, MOAT FARM
* 05	100002062	TQ	3870	4523	EDEN BROOK, CROWHURST BRIDGE
05	100010944	TQ	3945	4511	EDEN BROOK, WATERSIDE
* 05	100002063	TQ	4176	4473	EDEN BROOK, HAXTED
* 05	100002061	TQ	3761	4489	EDEN BROOK TRIB, RAY BRIDGE
05	100010949	TQ	3892	4060	EDEN VALE STREAM, 250M D/S EDEN VALE STW
* 05	100002066	TQ	3918	4180	EDEN VALE STREAM, BLACKBERRY FARM
05	100010975	SU	8276	2188	ELSTED STREAM, DUMPFORD LANE
05	100002310	SU	7522	0645	EMS RIVER, LUMLEY
05	100010888	TQ	5524	3250	ERIDGE STREAM, REDGATE MILL FARM (U/S STW O/F)
05	100010887	TQ	5500	3290	ERIDGE STREAM, D/S REDGATE MILL FARM (AND STW O/F)
05	100010886	TQ	5423	3458	ERIDGE STREAM, ERIDGE STATION
05	100010885	TQ	5146	3687	ERIDGE STREAM, HAM BRIDGE
05	100011002	SU	3535	2401	FARIBOURNE STREAM, BROOK FARM
* 05	100002064	TQ	3650	4120	FELBRIDGE WATER, WOODCOCK BRIDGE
05	100010883	TQ	3718	4224	FELBRIDGE WATER, GREEN WOOD
* 05	100002065	TQ	3873	4289	FELBRIDGE WATER, JACKS BRIDGE
05	100002374	SU	3252	1210	FLETCHWOOD STREAM, WOODLANDS
05	100002058	TQ	3657	5050	GIBBS BROOK, U/S GODSTONE STW
05	100002059	TQ	3739	4954	GIBBS BROOK, BROOK FARM
05	100002060	TQ	3875	4871	GIBBS BROOK, GIBBS COTTAGE
* 05	100002230	TQ	4442	0810	GLYNDE REACH, BEDDINGHAM
05	100010898	TQ	9057	5070	GREAT STOUR, 100 YARDS D/S LENHAM STW
05	100010941	TQ	9445	4593	GREAT STOUR, LITTLE CHART
* 05	100002117	TQ	9597	4385	GREAT STOUR, RIPPERS CROSS
05	100010897	TQ	9881	4242	GREAT STOUR, BUCKSFORD
* 05	100002118	TR	0322	4298	GREAT STOUR, LONGPORT BRIDGE
* 05	100002119	TR	0489	4695	GREAT STOUR, WYE
05	100002120	TR	0637	5097	GREAT STOUR, GODMERSHAM PARK
05	100010935	TR	0900	5500	GREAT STOUR, SHALMSFORD STREET
* 05	100002121	TR	1160	5540	GREAT STOUR, HORTON
* 05	100002122	TR	1640	5985	GREAT STOUR, VAUXHALL
05	100010933	TR	1750	5993	GREAT STOUR, BLACKMILL BRIDGE
05	100010936	TR	1758	5998	GREAT STOUR, WHITEMILL BRIDGE
* 05	100002123	TR	1876	6019	GREAT STOUR, BRETTS
* 05	100002124	TR	2340	6315	GREAT STOUR, GROVE FERRY
* 05	100002368	SU	3457	2076	GREENHILL LEAT, SADDLERS MILL
05	100010931	TQ	5294	3748	GROM, GROOMBRIDGE (GROM SITE 1)
05	100010932	TQ	5255	3748	GROM, 100M D/S TUNBRIDGE WELLS O/F
05	100002050	TQ	5193	3742	GROM, BURRSWOOD
05	100002311	SU	7769	0538	HAM BROOK, NUTBOURNE
05	100010983	SU	5251	1514	HAMBLE, DURLEY MILL
* 05	100002331	SU	5180	1440	HAMBLE, MADDOXFORD FARM
* 05	100002102	TQ	8363	4008	HAMMER ST TRIB (CLAYBR ST), CLAY BRIDGE
* 05	100002286	SU	8469	2353	HAMMER STREAM, HAMMER LANE
* 05	100002096	TQ	8354	4040	HAMMER STREAM, BUCKHURST
* 05	100002101	TQ	8419	3937	HAMMER STREAM TRIB, IBORNDEN PARK
* 05	100002288	SU	8037	2274	HARTING STREAM, MIZZARDS
* 05	100002385	SZ	4065	9843	HATCHET STREAM, ST. LEONARDS
05	100002160	TQ	7593	2827	HAWKHURST SOUTH STREAM, U/S A229 BRIDGE
* 05	100005022	SU	5100	1206	HEDGE END STREAM, MANOR FARM
05	100002322	SU	7053	0623	HERMITAGE STREAM, BEDHAMPTON WATERWORKS
* 05	100002263	TQ	2550	1935	HERRINGS STREAM, HERRINGS BRIDGE
05	100002166	TQ	8554	2877	HEXDEN CH TRIB (ROLV L), LAMBSLAND FARM
* 05	100002165	TQ	8177	3009	HEXDEN CH. TRIB (IDEN G), CATTSFORD
05	100010943	TQ	7754	3134	HEXDEN CHANNEL, D/S HAWKHURST NORTH STW (GUN GREEN)
05	100010929	TQ	7980	3047	HEXDEN CHANNEL, U/S SANDHURST STW (EAGLESDEN)
* 05	100002164	TQ	8300	2839	HEXDEN CHANNEL, HEXDEN BRIDGE
05	100010928	TQ	8678	2762	HEXDEN CHANNEL, MAYTHAM WHARF
* 05	100002104	TQ	8899	3783	HIGH HALDEN STREAM, D/S HIGH HALDEN STW

05	100002105	TQ	9013	3902	HIGH HALDEN STREAM, POTKILN FARM
* 05	100002106	TQ	9028	4015	HIGH HALDEN STREAM, TEARNDEN FARM
* 05	100002069	TQ	5850	4736	HILDEN BROOK, HILDEN BRIDGE
05	100005015	SU	5737	0436	HOEFORD LAKE, B3385 BRIDGE
* 05	100002269	TQ	1655	1730	HONEYBRIDGE STREAM, DAYLANDS FARM BRIDGE
* 05	100002335	SU	5068	0564	HOOK LAKE, HOOK
* 05	100002212	TQ	6046	0835	HORSE EYE SEWER, D/S HAILSHAM SOUTH NEW STW
* 05	100002333	SU	5172	1437	HORTON HEATH STR (FORD LAKE), MADDOXFORD FARM
* 05	100002207	TQ	6713	1380	HUGLETT'S STREAM, HENLEY'S BRIDGE
* 05	100002156	TQ	7237	2581	HURST GREEN STREAM, BUGSBLL MILL FARM
* 05	100002211	TQ	6253	0978	HURST HAVEN, NEW BRIDGE
05	100010989	SU	5724	3233	ITCHEN, D/S SEWARDS BRIDGE
05	100010988	SU	5582	3215	ITCHEN, ITCHEN STOKE
05	100011012	SU	5397	3290	ITCHEN, 500M U/S IAFF
05	100011015	SU	4764	2703	ITCHEN, ST CROSS BRIDGE
05	100010987	SU	4706	2324	ITCHEN, OTTERBOURNE WATERWORKS
05	100010986	SU	4665	1904	ITCHEN, BISHOPSTOKE
05	100011013	SU	4530	1557	ITCHEN, GATERS MILL
05	100002336	SU	5724	3108	ITCHEN (05), VERNAL FARM
05	100002337	SU	5113	3247	ITCHEN (05), EASTON
05	100002339	SU	4652	1738	ITCHEN (05), D/S CHICKENHALL STW
* 05	100005035	SU	3611	1209	JACOBS GUTTER, NEWMAN'S COPSE
* 05	100002180	TR	0256	2013	JURYS GAP SEWER, 600M D/S LYDD STW
05	100002181	TR	0038	1911	JURYS GUT SEWER, ROSEDALE
* 05	100002145	TQ	5880	2497	KENT ROTHER, OLD MILL FARM
* 05	100002146	TQ	6540	2677	KENT ROTHER, WITHERENDEN BRIDGE STONEGATE
05	100010913	TQ	6842	2638	KENT ROTHER, CROWHURST BRIDGE
05	100010911	TQ	7180	2620	KENT ROTHER, ETCHINGHAM
* 05	100002148	TQ	7713	2433	KENT ROTHER, UDIAM
05	100010912	TQ	7833	2530	KENT ROTHER, BODIAM
* 05	100002149	TQ	8350	2704	KENT ROTHER, NEWENDEN
* 05	100002150	TQ	8850	2581	KENT ROTHER, BLACKWALL BRIDGE
05	100010910	TQ	9150	2538	KENT ROTHER, IDEN NEW BRIDGE
* 05	100002151	TQ	9359	2370	KENT ROTHER, BOONSHILL
05	100002051	TQ	4745	4042	KENT WATER, COWDEN
05	100002297	TQ	0165	2633	KIRD, KIRDFORD BRIDGE
05	100010976	TQ	0432	2557	KIRD, GREEN BRIDGE
05	100002298	TQ	0540	2480	KIRD, HARSFOLD FARM
* 05	100002162	TQ	8460	2520	KNELL PETTY SEWER, ROGERS WOOD
* 05	100002163	TQ	8368	2589	KNELL PETTY SEWER TRIB, A268 BRIDGE
* 05	100005036	SU	4262	0688	LANGDOWN STREAM, LANGDOWN
* 05	100005039	SU	3724	0839	LANGLEY STREAM, TWIGGS LANE END FARM
* 05	100002321	SU	7147	0567	LAVANT (HAMPSHIRE), IBM HAVANT
05	100010866	TQ	8715	5150	LEN, LOWER RUNHAM
05	100010947	TQ	8640	5215	LEN, 0.5MILE D/S HARRIETSHAM STW
05	100010865	TQ	8094	5402	LEN, D/S LEEDS ST CONFLUENCE
* 05	100002113	TQ	7854	5467	LEN, MOTE PARK
05	100010864	TQ	7590	5550	LEN, PALACE GARDENS
* 05	100002114	TQ	8238	5378	LEN TRIB, 100M D/S LEEDS STW
05	100002241	TQ	4913	2509	LEPHAMS BRIDGE STREAM, ROCKS LANE
05	100002116	TQ	6688	5877	LEYBOURNE STREAM, BROOK HOUSE
05	100010892	TQ	7069	6143	LEYBOURNE STREAM, U/S SNODLAND PAPER MILL
05	100010979	SU	9429	0335	LIDSEY RIFE, U/S LIDSEY STW
* 05	100002184	TQ	7181	2707	LIMDEN, ETCHINGHAM
* 05	100002183	TQ	7167	2841	LIMDEN TRIB, LITTLE BOARZELL
05	100010937	TQ	7180	1920	LINE, D/S NETHERFIELD STW
05	100010938	TQ	7431	1987	LINE, RIVERHALL 'HOATH HILL'
* 05	100002190	TQ	7617	1841	LINE, WHATLINGTON
05	100010917	TQ	7758	1763	LINE, A21 - ROADBRIDGE SEDLESCOMBE
05	100002068	TQ	5541	4763	LITTLE HAWDEN STREAM, BID BRIDGE
05	100002132	TR	2138	5800	LITTLE STOUR, LITTLEBOURNE MILL
* 05	100002133	TR	2422	6203	LITTLE STOUR, BLUE BRIDGE
* 05	100002182	TR	0810	2372	LITTLESTONE SEWER, GREATSTONE PUMPING STATION
05	100002281	SU	9264	2628	LOD, LICKFORD BRIDGE
05	100002282	SU	9405	2345	LOD, SALMONS BRIDGE
* 05	100002235	TQ	4315	1812	LONGFORD STREAM, LONGFORD FARM
05	100010868	TQ	7550	5237	LOOSE STREAM, D/S COXHEATH STW
05	100010867	TQ	7556	5261	LOOSE STREAM, IVY MILL
05	100002111	TQ	7567	5372	LOOSE STREAM, HAYLE PLACE
* 05	100002301	SU	9833	3571	LOXWOOD STREAM, WHITE BEECH BRIDGE
05	100002302	TQ	0220	3278	LOXWOOD STREAM, SYDNEY FARM
* 05	100002303	TQ	0608	3101	LOXWOOD STREAM, DRUNGEWICK
* 05	100002304	SU	9811	3672	LOXWOOD STREAM TRIB 3-110, POCKFORD FARM BRIDGE

05	100002406	SZ	4931	8895	LUKELY BROOK, WESTMINSTER LANE
05	100011008	SU	3025	0310	LYMINGTON, BALMER LAWN
*	05	100002387	SU	3144	0257 LYMINGTON, WHITLEY BRIDGE
05	100011007	SZ	3206	9832	LYMINGTON, BOLDRE BRIDGE
*	05	100005045	SZ	2961	9280 LYMORE STREAM, LYMORE
*	05	100005030	SU	2974	0996 MANOR STREAM, A337 BRIDGE
05	100011003	SU	4082	0830	MARCHWOOD PARK STREAM, DIBDEN NORTH PUMPING STATION
05	100010920	TQ	8900	1369	MARSHAM SEWER (RMC), CLIFF END (D/S FAIRLIGHT STW)
*	05	100002191	TQ	9091	1750 MARSHAM SEWER (RMC), WINCHELSEA BEACH ROAD
*	05	100005040	SU	3328	0717 MATLEY BOG, MATLEY PASSAGE
05	100011019	SZ	4977	8456	MEDINA, HIGHWOOD LANE
05	100002405	SZ	5036	8806	MEDINA, U/S OF SHIDE WEIR
05	100002052	TQ	5201	4069	MEDWAY, D/S FORDCOMBE STW
*	05	100002033	TQ	3788	3452 MEDWAY, WHILLETS BRIDGE
05	100010863	TQ	4101	3538	MEDWAY, U/S SUNNYSIDE ST CONF
05	100002034	TQ	4170	3518	MEDWAY, BRAMBLETYE BRIDGE
*	05	100002035	TQ	4795	3637 MEDWAY, HARTFIELD
05	100010862	TQ	4992	3659	MEDWAY, BALLS GREEN WITHYHAM
*	05	100002036	TQ	5062	3894 MEDWAY, ASHURST
05	100010861	TQ	5301	4273	MEDWAY, SWAYLANDS PENSHURST
*	05	100002037	TQ	5472	4527 MEDWAY, ENSFIELD BRIDGE LEIGH
05	100010860	TQ	5978	4650	MEDWAY, CANNON BRIDGE TONBRIDGE
*	05	100002038	TQ	6297	4725 MEDWAY, HARTLAKE BRIDGE
05	100010859	TQ	7095	5340	MEDWAY, TESTON BRIDGE
*	05	100002039	TQ	7346	5351 MEDWAY, EAST FARLEIGH
05	100010858	TQ	7575	5582	MEDWAY, U/S TREBOR SHARPS LTD
05	100010857	TQ	7525	5698	MEDWAY, U/S SPRINGFIELD INTAKE
*	05	100002040	TQ	7490	5815 MEDWAY, U/S ALLINGTON SLUICES
05	100010982	SU	6693	2338	MEON, DRAYTON
05	100002328	SU	6233	2312	MEON, WARNFORD
05	100002329	SU	6048	1523	MEON, ST. CLAIRS FARM
05	100002330	SU	5428	0591	MEON, TITCHFIELD
05	100010903	TQ	5759	2509	MERES FARM TRIB, U/S ROTHER CONF.
*	05	100002407	SZ	5063	8631 MERSTON STREAM, BLACKWATER
05	100002284	SU	8896	2136	MIDHURST STREAM, D/S MIDHURST
*	05	100002285	SU	8642	2180 MINSTEAD STREAM, A272 ROAD BRIDGE
05	100010992	SU	4427	1831	MONKS BROOK, U/S CHESTNUT AVENUE
*	05	100002346	SU	4410	1608 MONKS BROOK, SWAYTHLING
05	100002410	SZ	5953	9083	MONKTONMEAD BROOK, PENNYFEATHERS LANE
*	05	100002332	SU	5430	1600 MOORS STREAM, BOTLEY ROAD
*	05	100005037	SU	4681	0082 MOPLEY POND, STANSWOOD
05	100010927	TQ	8349	3360	NEWMILL CHANNEL, D/S BENENDEN STW MAPLESDEN
05	100010926	TQ	8636	3272	NEWMILL CHANNEL, U/S TENTERDEN STW AT A28
*	05	100002231	TQ	4138	1382 NORTH END STREAM, NORTH END
*	05	100002306	TQ	1340	3339 NORTH RIVER, SLAUGHTER BRIDGE
05	100002135	TR	3512	5700	NORTH STREAM (LYDDEN), OLD DOWNS FARM
05	100010900	TR	3305	5532	NORTH/SOUTH STREAMS (LYDDEN), HAM BRIDGE - NORTH ST
05	100010899	TR	3420	5431	NORTH/SOUTH STREAMS (LYDDEN), HACKLINGE - NORTH ST
*	05	100005025	SU	4851	3070 NUN'S WALK STREAM, ABBOTS BARTON
*	05	100002206	TQ	6620	1287 NUNNINGHAM STREAM, TILLEY BRIDGE
*	05	100005027	SU	3632	1574 NURSING STREAM, U/S ROAD BRIDGE
05	100005043	SU	2708	0285	OBER WATER, ALDRIDGEHILL
05	100010958	TQ	4058	2357	OUSE, SHEFFIELD PARK STATION
05	100010957	TQ	4394	2072	OUSE, SHARPSBRIDGE
05	100010956	TQ	4426	1611	OUSE, 100 M U/S ANCHOR WEIR
05	100002225	TQ	3243	2798	OUSE (05), UPPER RYELANDS BRIDGE
*	05	100002226	TQ	3654	2543 OUSE (05), EAST MASCELLS
*	05	100002228	TQ	4285	2140 OUSE (05), GOLD BRIDGE
*	05	100002229	TQ	4318	1484 OUSE (05), BARCOMBE MILLS
05	100002316	SZ	8785	9769	PAGHAM RIFE, U/S HARBOUR WALL
*	05	100002408	SZ	5297	8977 PALMERS BROOK, BLACKLANDS ROAD U/S TRIB.
*	05	100002409	SZ	5297	9282 PALMERS BROOK, BROCKS COPSE
05	100002192	TQ	8811	1520	PANNEL SEWER, PANNEL BRIDGE
*	05	100002300	TQ	0721	2473 PAR BROOK, PARBROOK BRIDGE
05	100011000	SU	2698	2029	PARK WATER TRIB, U/S BLACKWATER CONFLUENCE
*	05	100002268	TQ	1210	2413 PARSONS BROOK, PURVEYORS FARM BRIDGE
*	05	100002389	SZ	3172	9705 PASSFORD WATER, LYMINGTON (AMPRESS)
*	05	100002249	TQ	4051	2363 PELLINGFORD BROOK, SHEFFIELD PARK STATION
*	05	100002383	SU	3729	0390 PENERLY WATER, PENERLY GATE
05	100002280	SU	9820	2035	PETWORTH BROOK, HASLINGBOURNE BRIDGE
*	05	100002193	TQ	9000	1705 PEWIS PETTY SEWER, A259 BRIDGE
05	100010997	SU	3408	4401	PILHILL BROOK, U/S ANNA VALLEY FISH FARM
05	100010889	TQ	4419	2869	PIPPINGFORD BROOK, MILLBROOK

* 05	100002045	TQ 4780	3436	PIPPINGFORD BROOK, POSINGFORD FARM
* 05	100002047	TQ 4994	3344	PIPPINGFORD BROOK TRIB, HALF MOON INN
05	100010891	TQ 4989	3256	PIPPINGFORD BROOK TRIB., MARDENS HILL
05	100010890	TQ 4973	3570	PIPPINGFORD BROOK TRIB., WITHYHAM
* 05	100005032	SU 2779	1958	PLAITFORD STREAM, U/S PLAITFORD FORD
* 05	100005041	SZ 3565	9650	PLUMMERS WATER, S. BADDESLEY ROAD BRIDGE
* 05	100002349	SU 4619	2338	POLES LANE STREAM, OTTERBOURNE
* 05	100002202	TQ 7597	1170	POWDERMILL STREAM, PLOUGH INN
* 05	100002177	TQ 9420	2888	READING SEWER, STONE FERRY
* 05	100005034	SU 3139	1978	RED LODGE STREAM, RYEDOWN FARM
* 05	100002092	TQ 6818	4649	RHODEN STREAM, HIGH LEES FARM
* 05	100002213	TQ 6270	0705	RICKNEY SEWER, RICKNEY PUMPING STATION
* 05	100002239	TQ 4748	1927	RIDGEWOOD STREAM, A26 ROAD BRIDGE
* 05	100002178	TQ 9588	2983	RMC TRIB, D/S APLEDORE STW
* 05	100002402	SZ 4472	9126	RODGE BROOK, PORCHFIELD
* 05	100002185	TQ 6858	2617	ROTHER TRIB, D/S BURWASH LANE STW
* 05	100002414	SZ 5824	8513	SCOTCHELLS BROOK, BURNT HOUSE
* 05	100002243	TQ 4385	2258	SEARLES LAKE STREAM, PILTDOWN
* 05	100005020	SU 5254	1267	SHAWFORDS LAKE, A3051 BRIDGE
05	100010985	SU 5321	1202	SHEDFIELD STREAM, BARN FARM
* 05	100002326	SU 6582	0960	SHEEPWASH TRIB, SHEEPWASH FARM
05	100002244	TQ 4164	2501	SHEFFIELD PARK STREAM, NORTH HALL FARM
05	100010961	TQ 3176	3072	SHELL BROOK, 200 M D/S BALCOMBE LAKE
* 05	100002248	TQ 3360	2846	SHELL BROOK (05), ARDINGLY TREATMENT WORKS
05	100002379	SU 2983	2110	SHERFIELD ENGLISH STREAM, CROSS OAK FARM
* 05	100002344	SU 4506	1110	SHOLING COMMON STREAM, SHOLING
* 05	100005029	SU 3123	1986	SHOOTASH STREAM, WARNER'S FARM
* 05	100002242	TQ 4510	2125	SHORTBRIDGE STREAM, SHORTBRIDGE MILL
* 05	100002044	TQ 4802	3715	SHOVELSTRODE STREAM, BUTCHERFIELD COTTAGES
* 05	100002032	TQ 4933	7423	SHUTTLE (05), BLACK PRINCE
* 05	100002099	TQ 8019	3795	SISSINGHURST STREAM, SISSINGHURST CASTLE ROAD
* 05	100002100	TQ 8122	3817	SISSINGHURST STREAM, D/S SISSINGHURST CASTLE LAKES
05	100010922	TQ 6898	2226	SOCKNERSH STREAM, D/S GYPSUM MINE BROWN OAK FARM
* 05	100002159	TQ 7148	2410	SOCKNERSH STREAM, CLAPSONS BRIDGE
* 05	100005028	SU 3478	3058	SOMBOURNE STREAM, U/S TEST CONFLUENCE
* 05	100002072	TQ 6060	4230	SOMERHILL STREAM, U/S TUNBRIDGE WELLS N. STW
05	100010878	TQ 5940	4285	SOMERHILL STREAM, OLD FORGE FARM
05	100010939	TQ 6069	4618	SOMERHILL STREAM, THE POSTERN
* 05	100005012	SU 7472	0602	SOUTHLEIGH STREAM, U/S OF A27
* 05	100002393	SZ 3812	9778	SOWLEY STREAM EAST, BECK FARM
* 05	100002394	SZ 3648	9725	SOWLEY STREAM WEST, EAST END
* 05	100002179	TR 0007	3316	SPERINGBROOK SEWER, D/S HAMSTREET STW
05	100010909	TR 0013	3307	SPERINGBROOK SEWER, D/S CONF. OF VIADUCT & HAMSTREET ARMS
05	100010908	TR 0003	3229	SPERINGBROOK SEWER, AT ROYAL MILITARY CANAL
* 05	100002289	SU 7705	2271	STANBRIDGE STREAM, 200M U/S PETERSFIELD STW
* 05	100002290	SU 7716	2288	STANBRIDGE STREAM, 50M D/S PETERSFIELD STW
* 05	100005021	SU 5198	1295	STEEPLE COURT STREAM, PINKMEAD FARM
05	100005038	SZ 4559	9972	STONE FARM STREAM, U/S STONE FARM
* 05	100002294	TQ 0663	1711	STOR, WEST SUSSEX GOLF CLUB
05	100002295	TQ 0599	1803	STOR, D/S WICKFORD BRIDGE
05	100002043	TQ 4090	3560	SUNNYSIDE STREAM, WEIR WOOD
* 05	100002272	SU 7765	2746	SUSSEX ROTHER, LISS
05	100010974	SU 7614	2433	SUSSEX ROTHER, SHEET D/S A3
* 05	100002273	SU 7826	2330	SUSSEX ROTHER, DURFORD BRIDGE
* 05	100002274	SU 8369	2242	SUSSEX ROTHER, TROTTON BRIDGE
05	100010973	SU 8669	2318	SUSSEX ROTHER, BRAMLING FARM (D/S STEDHAM MILL)
05	100010972	SU 9085	2081	SUSSEX ROTHER, MOOR FARM
* 05	100002276	SU 9350	2126	SUSSEX ROTHER, SELHAM BRIDGE
* 05	100002277	SU 9847	1850	SUSSEX ROTHER, SHOPHAM BRIDGE
* 05	100002278	TQ 0339	1785	SUSSEX ROTHER, HARDHAM PUMPING STATION
* 05	100002279	SU 9864	1747	SUTTON STREAM, ROAD BRIDGE
05	100002108	TQ 8000	4649	SUTTON VALENCE STREAM, LOWER FARM
05	100011001	SU 3846	2223	TADBURN LAKE, CRAMP MOOR
* 05	100002367	SU 3535	2088	TADBURN LAKE, ROMSEY BYPASS
05	100010875	TQ 6292	3843	TEISE, DUNDEE
05	100002078	TQ 6769	3622	TEISE, LAMBERHURST
05	100010874	TQ 7074	3713	TEISE, GOUDHURST INTAKE
* 05	100002079	TQ 7125	3845	TEISE, SMALLBRIDGE
05	100010873	TQ 7240	4067	TEISE, D/S HORSMONDEN STW
* 05	100002081	TQ 6909	4882	TEISE, LADDINGFORD
* 05	100002086	TQ 7118	3548	TEISE TRIB (KILNDOWN), TWYSSSENDEN FARM
* 05	100002087	TQ 7127	3664	TEISE TRIB (KILNDOWN), RISEBRIDGE FARM
05	100010946	TQ 7138	3828	TEISE TRIB.(SMITHS LANE), 500M D/S SMITHS LANE STW

* 05	100002350	SU 5236 5047	TEST, POLHAMPTON
* 05	100002351	SU 5138 4978	TEST, BRIDGE STREET, OVERTON
05	100010994	SU 4662 4806	TEST, U/S KINGFISHER F.F.
* 05	100002353	SU 4435 4487	TEST, EAST ASTON COMMON
05	100002354	SU 3865 3950	TEST, CHILBOLTON
05	100011016	SU 3818 3897	TEST, MAYFLY INN
* 05	100002355	SU 3613 3688	TEST, LONGSTOCK
05	100011017	SU 3316 2523	TEST, KIMBRIDGE (100M U/S COTTAGE TEST FF)
* 05	100002357	SU 3528 2290	TEST, GREATBRIDGE
* 05	100002358	SU 3547 1785	TEST, BROADLANDS (LONGBRIDGE)
05	100010993	SU 3517 1548	TEST, TESTWOOD
* 05	100002401	SZ 3648 8945	THORLEY BROOK, THORLEY BRIDGE
* 05	100002240	TQ 4984 2173	TICKERAGE STREAM, GREAT STREELE FARM
05	100010924	TQ 6374 3082	TIDEBROOK, 100M D/S WASHWELL LANE WADHURST STW
05	100010923	TQ 6505 2703	TIDEBROOK, STONEGATE
05	100002195	TQ 8057 2093	TILLINGHAM, CHITCOMBE
05	100010919	TQ 8363 2106	TILLINGHAM, BECKLEY FURNACE
05	100010918	TQ 8588 1992	TILLINGHAM, 100 HOUSE LANE
05	100002196	TQ 8900 2014	TILLINGHAM, UDIMORE ROAD
* 05	100005017	SU 5426 0673	TITCHFIELD STREAM, ROAD BRIDGE
05	100002076	TQ 6524 4380	TUDELEY BROOK, COLTS HILL
05	100002077	TQ 6660 4655	TUDELEY BROOK, TUDELEY BROOK FARM
* 05	100002236	TQ 5240 2570	UCK, HASTINGFORD BRIDGE
05	100010960	TQ 4942 2322	UCK, BUXTED BRIDGE
* 05	100002237	TQ 4622 2060	UCK, UCKFIELD BYPASS BRIDGE
05	100010959	TQ 4592 2022	UCK, OWLSBURY FARM
* 05	100002238	TQ 4484 1802	UCK, ISFIELD BRIDGE
* 05	100002107	TQ 8150 4513	ULCOMBE STREAM, LEIGHBRIDGE FARM
* 05	100002199	TQ 7748 1770	VINEHALL STREAM, U/S EWWC ABSTRACTION
* 05	100002223	TQ 6079 1580	VINES CROSS STREAM, CRALLE BRIDGE
* 05	100002221	TQ 5912 1711	WALDRON GILL, BROOKSIDE BRIDGE
* 05	100002222	TQ 5950 1610	WALDRON GILL, COWDEN HALL
05	100002388	SZ 3369 9567	WALHAMPTON STREAM, LISLE COURT ROAD
05	100011011	SZ 2197 9352	WALKFORD BROOK, U/S CHEWTON BUNNY
* 05	100002203	TQ 6760 1200	WALLERS HAVEN, BOREHAM BRIDGE
* 05	100002204	TQ 6667 0695	WALLERS HAVEN, MIDDLE BRIDGE
* 05	100002323	SU 6213 0875	WALLINGTON, NEWMANS BRIDGE
05	100002324	SU 5860 0790	WALLINGTON, SPURLINGS FARM
* 05	100002360	SU 3345 3133	WALLOP BROOK, BOSSINGTON
* 05	100005013	SU 7389 0550	WARBLINGTON STREAM NO1, BROOK FARM
* 05	100005014	SU 7357 0528	WARBLINGTON STREAM NO2, CHURCH PATH
* 05	100002319	SU 7312 0539	WARBLINGTON STREAM NO3, WARBLINGTON CHURCH PATH
* 05	100002320	SU 7207 0560	WARBLINGTON STREAM NO4, WADE COURT
* 05	100002109	TQ 6900 5317	WATERINGBURY STREAM, WATERINGBURY
* 05	100002201	TQ 7350 1150	WATERMILL STREAM, WATERMILL LANE
* 05	100002041	TQ 3762 3371	WEST HOATHLY STREAM, BLACKLAND WOOD
* 05	100002042	TQ 3787 3440	WEST HOATHLY STREAM, U/S MEDWAY CONF.
05	100002214	TQ 6305 0195	WEST LANGNEY SEWER (L HAVEN), LANGNEY BRIDGE
* 05	100002343	SU 4538 1097	WESTON COMMON STREAM, BOTANY BAY
* 05	100005024	SU 4477 0918	WESTWOOD STREAM, WESTON PARADE
* 05	100002381	SU 2424 2200	WHITEPARISH STREAM, CHADWELL FARM
* 05	100005018	SU 6509 2387	WHITEWOOL STREAM, U/S MEON CONFLUENCE
* 05	100002215	TQ 6160 0250	WILLINGDON UPPER SEWER, WILLINGDON DROVE JUNCTION
05	100010940	TR 2751 5757	WINGHAM RIVER, DURLOCK
* 05	100002134	TR 2435 5785	WINGHAM RIVER, WINGHAM
* 05	100002259	TQ 2169 1368	WOODSMILL STREAM, WOODSMILL BRIDGE
* 05	100002260	TQ 2031 1411	WOODSMILL STREAM, STRETHAM RAILWAY CULVERT
* 05	100002415	SZ 5468 8072	WROXALL STREAM, U/S WROXALL STW
* 05	100002416	SZ 5490 8363	WROXALL STREAM, BATHINGBOURNE

06 - SOUTH WEST REGION - DEVON AND CORNWALL AREAS

* 06	100009380	SW 8268	4505	ALLEN (06), Moresk Laundry
* 06	100006066	SX 0106	7145	ALLEN (06), Sladesbridge
* 06	100005302	SX 8763	6883	ALLER BROOK, 30m d/s ft br Aller Orchard
* 06	100009441	SX 8708	7050	ALLER BROOK, 15m u/s Fence Plymco Superstore Penn Inn
* 06	100009514	SX 8671	9288	ALPHIN BROOK, 10m u/s Dymonds Br
* 06	100005240	SX 9130	9040	ALPHIN BROOK, 30m d/s ft br Alphington u/s A379 rd br
* 06	100005241	SX 9387	8948	ALPHIN BROOK, 150m u/s Countess Wear Bridge
* 06	100005327	SX 8195	6452	AM BROOK, 130m u/s Fishacre Bridge
* 06	100006113	SW 9988	7535	AMBLE, Chapel Amble Bridge
* 06	100006080	SW 5699	3834	ANGARRACK STREAM, Phillack - Copperhouse
* 06	100005334	SX 7457	6685	ASHBURN YEO, 30m u/s Dart Bridge
* 06	100009404	SX 6809	6292	AVON (06), 30m u/s Shipley Bridge
* 06	100005466	SX 7122	5847	AVON (06), 50m u/s br Horsebrook
* 06	100009399	SX 7268	4825	AVON (06), 40m d/s br Loddiswell
* 06	100005468	SX 7157	4722	AVON (06), 150m u/s Hatch Bridge 500m d/s New Bridge
* 06	100005174	ST 4295	0570	AXE (06), 30m d/s Seaborough Bridge
* 06	100009574	ST 4138	0632	AXE (06), 25m u/s br Clapton
* 06	100005176	ST 3263	0248	AXE (06), 25m u/s br Broom
* 06	100008952	SY 2902	9833	AXE (06), 125m u/s Bow Bridge
* 06	100008948	SY 2645	9555	AXE (06), 300m u/s Whitford Bridge
* 06	100005164	SY 2611	9463	AXE (06), 100m d/s ft br Nunford Dairy
* 06	100005165	SY 2593	9265	AXE (06), 50m u/s Axe Bridge
* 06	100008980	SX 9883	9260	AYLESBEARE STREAM, 175m u/s br Dymonds Farm
* 06	100003506	SS 7930	4728	BADGWORTHY WATER, 200m d/s Badgworthy House
* 06	100005470	SX 6781	6249	BALA BROOK, 100m u/s Bridge Zeal
* 06	100006192	SW 7760	4149	BALDHU STREAM, Bissoe Bridge
* 06	100006123	SS 7085	4782	BARBROOK, 100m d/s Pumping Stn Dean
* 06	100005288	SS 7695	3915	BARLE, 100m u/s Simonsbath Bridge
* 06	100005289	SS 8667	3223	BARLE, 150m u/s Ford Tarr Steps
* 06	100011186	SS 9134	2749	BARLE, D/S Dulverton Laundry
* 06	100005290	SS 9243	2631	BARLE, 100m d/s Pixton Hill
* 06	100005282	SS 9525	2126	BATHERM, 500m u/s rd br Bowbier Hill Under Pylons
* 06	100005310	SX 8075	8231	BEADON BROOK, 50m d/s br Tottiford House
* 06	100009433	SX 8433	8169	BEADON BROOK, 40m d/s B3193 br prior to Teign
* 06	100005320	SX 7573	8003	BECKA BROOK, 100m u/s Newbridge
* 06	100006104	SW 8373	5800	BENNY STREAM, Trewerry Mill
* 06	100005476	SS 4015	2245	BIDEFORD YEO, 30m u/s Tuckingmill Bridge
* 06	100005477	SS 4273	2317	BIDEFORD YEO, 25m u/s Hoopers Bridge
* 06	100005478	SS 4491	2293	BIDEFORD YEO, opposite Edge Mill House
* 06	100009438	SX 7572	6087	BIDWELL BROOK, 10m u/s rd br Tigley
* 06	100005332	SX 7980	6152	BIDWELL BROOK, 150m u/s Dartington Lodge
* 06	100009500	SS 8198	0618	BINNEFORD WATER, 100m u/s Confluence Ashridge Farm
* 06	100005458	SX 6015	7383	BLACK BROOK RIVER (06), 15m u/s br tor Royal
* 06	100009497	SX 6783	8901	BLACKATON BROOK, 70m u/s rd br
* 06	100005184	ST 3301	0217	BLACKWATER (06), 50m u/s br Buddlewall
* 06	100009427	SX 8578	7301	BLATCHFORD STREAM, 25m d/s rd br Blatchford
* 06	100006178	SW 9404	5768	BODELLA BROOK, carsella
* 06	100006201	SW 6700	3185	BODILLY STREAM, Bodilly Mill
* 06	100009056	SX 0538	6099	BOKIDDICK BROOK, Lowertown Farm
* 06	100006142	SX 0555	5804	BOKIDDICK BROOK, Luxulyan
* 06	100009097	SW 7691	5287	BOLINGEY STREAM, Perranwell
* 06	100006095	SW 7604	5432	BOLINGEY STREAM, Ponsmere Bridge
* 06	100005316	SX 7380	8370	BOVEY, 75m d/s Blackaller Bridge
* 06	100009426	SX 7891	8015	BOVEY, 30m u/s Drakeford Bridge
* 06	100005317	SX 8316	7671	BOVEY, 50m d/s rd br Little Bovey
* 06	100005318	SX 8427	7611	BOVEY, u/s Arm Of Meander Twinyeo Farm
* 06	100003483	SS 5503	3427	BRADIFORD WATER, 25m d/s Bradiford Bridge
* 06	100009571	SY 2056	8830	BRANSCOMBE STREAM, Branscombe Mouth opposite STW
* 06	100003493	SS 6785	4007	BRAY, 150m u/s Leeham Ford Bridge
* 06	100009180	SS 6880	3478	BRAY, 75m u/s rd br Brayford
* 06	100003494	SS 6910	3043	BRAY, 125m u/s Brayley Bridge
* 06	100003495	SS 6757	2303	BRAY, 50m u/s Meethe Barton Bridge
* 06	100005276	SS 9238	2455	BROCKEY, 50m u/s Brocksbridge Cottage Bridge
* 06	100009843	SY 2705	9295	BRUCKLAND STREAM, u/s Musbury House d/s ft br
* 06	100011195	SS 6727	0702	BULLOW BROOK, d/s Bullo Brook Bridge, 5m
* 06	100006297	SX 4980	7618	BURN (06), prior to River Tavy
* 06	100003481	SS 4887	3720	CAEN, Opposite Vicarage, 75m u/s br
* 06	100006153	SW 9749	4140	CAERHAYS STREAM, Caerhays Beach Bridge
* 06	100006189	SW 8200	4320	CALENICK STREAM, Calenick Bridge
* 06	100009110	SX 1089	8559	CAMEL, Slaughterbridge
* 06	100006115	SX 1067	8343	CAMEL, Camelford Bridge

* 06	100009489	SX 1043	8278	CAMEL, Pencarrow
* 06	100009457	SX 0890	7790	CAMEL, Gam Bridge
* 06	100010822	SX 0821	7418	CAMEL, BELOW WENFORD DRIES
* 06	100009456	SX 0849	7519	CAMEL, Wenford
06	100010823	SX 0433	6733	CAMEL, D/S SCARLETTS WELL
* 06	100010824	SX 0410	6734	CAMEL, D/S BODMIN (NANSTALLON) STW
* 06	100009111	SX 0484	6780	CAMEL, Dunmere Bridge
* 06	100009490	SX 0144	6860	CAMEL, Grogley
* 06	100009491	SX 0145	6940	CAMEL, Polbrock
* 06	100009029	SX 2238	9144	CANWORTHY WATER, prior to River Ottery
* 06	100009484	SX 0001	5955	CARBIS STREAM, d/s Wheal Prosper Mica Dam
* 06	100009485	SX 0265	5934	CARBIS STREAM, prior to Par River
* 06	100006136	SX 1110	6444	CARDINHAM WATER, Glynmill
* 06	100006250	SX 3937	9537	CAREY, Ashmill Bridge
* 06	100009561	SX 3645	8824	CAREY, Boldford Bridge
* 06	100006251	SX 3589	8617	CAREY, Heale Bridge
* 06	100009074	SW 7530	4331	CARNON, d/s Chacewater STW
* 06	100006191	SW 7615	4206	CARNON, Twelveheads
* 06	100009526	SW 7695	4150	CARNON, d/s County And Wellington Adit
* 06	100009388	SW 7748	4218	CARNON, Bissoe Bridge
* 06	100009525	SW 7909	3942	CARNON, Devoran Bridge
* 06	100006273	SX 2672	8890	CAUDWORTHY WATER, prior to River Ottery
* 06	100005457	SX 6311	7485	CHERRY BROOK, 50m u/s Lower Cherrybrook Bridge
* 06	100006299	SX 5081	7861	CHOLWELL BROOK, Brook Tavy
* 06	100005178	ST 4162	0718	CLAPTON STREAM, 50m u/s rd br u/s Clapton
* 06	100009565	SS 3742	0068	CLAW, Claw Bridge
* 06	100006256	SX 3279	9696	CLAW, Tetcott Bridge
* 06	100009142	SS 3020	1896	CLIFFORD WATER, 15m u/s br Biteford
* 06	100005244	ST 0363	0158	CLYST, 30m u/s br Clyst Hydon
* 06	100009418	ST 0273	0005	CLYST, 15m u/s br Clyst St Lawrence
* 06	100005245	SY 0115	9830	CLYST, 50m u/s rd br Ashclyst Farm
* 06	100005246	SX 9843	9760	CLYST, 20m u/s B3181 br Broadclyst
* 06	100005248	SX 9860	9357	CLYST, 150m u/s rd br Clyst Honiton
* 06	100008979	SX 9728	9165	CLYST, 50m u/s Field Br Clyst St Mary
* 06	100006198	SW 6828	3144	COBER, Trenear Bridge
* 06	100006199	SW 6594	2910	COBER, Lowertown Bridge
* 06	100009076	SW 6524	2679	COBER, d/s Helston STW
06	100009508	SX 7779	9960	COLEBROOK, 75m u/s br Colebrook
* 06	100006260	SS 3387	0316	COLESMILL STREAM, 100m d/s Of Holsworthy STW
* 06	100011198	SS 6636	2015	COLLEY LAKE, 80m u/s Lenton Ford
* 06	100005172	SY 2342	9437	COLY, 150m u/s Ford (10m u/s ft br) Heathhayne
* 06	100005173	SY 2535	9268	COLY, 60m u/s br Colyford
* 06	100006234	SX 1958	6185	CONNON STREAM, Trevillis Wood
* 06	100010811	SX 2140	6040	CONNON STREAM, HERODSFOOT BRIDGE
* 06	100006078	SS 2025	1165	COOMBEVALLEY STREAM, Duckpool Cottage
06	100005191	SY 2684	9908	CORRY BROOK, 100m u/s rd br Old Corryton
* 06	100009435	SX 6028	7529	COWSIC RIVER, 30m u/s br Beardown Farm
* 06	100005249	SY 0382	9710	CRANNY BROOK, 50m u/s Field Bridge Barnshayes
* 06	100005250	SY 0135	9600	CRANNY BROOK, 75m u/s br Crannafof Crossing
* 06	100005251	SX 9919	9527	CRANNY BROOK, 100m u/s rd br Wishford Farm
* 06	100005293	SS 8182	0619	CREEDY, 75m u/s Ashridge Bridge
06	100011185	SS 8461	0119	CREEDY, 30m u/s Creedy Bridge
* 06	100009417	SX 8545	9997	CREEDY, 150m u/s Field Bridge Westacott Cott.
* 06	100005295	SX 9010	9673	CREEDY, 100m d/s br Oakford Farm
* 06	100009176	SS 7833	2338	CROOKED OAK, 15m d/s Bridge Ashmill
06	100003477	SS 7582	2307	CROOKED OAK, 25m d/s Yeo Barton Bridge
* 06	100005252	ST 1605	1408	CULM, 50m u/s br Rosemary Lane
* 06	100005253	ST 1000	1375	CULM, 100m d/s rd br Culmstock
* 06	100008984	ST 0713	1279	CULM, 10m u/s ft br Uffculme
* 06	100005254	ST 0418	1014	CULM, 90m d/s Skinner's Farm Bridge
* 06	100005255	ST 0270	0677	CULM, 225m u/s Higher Upton Bridge
06	100011201	ST 0214	0601	CULM, D/s Cullompton STW, 15m d/s fence
* 06	100009523	SS 9800	0102	CULM, 25m d/s Weir u/s Mill
* 06	100008985	SS 9745	0138	CULM, 350m d/s br d/s Silverton Mill
* 06	100005257	SX 9363	9745	CULM, 250m d/s Stoke Canon Bridge
* 06	100005300	SX 8342	9855	CULVERY, 50m u/s br Uton
* 06	100009168	SS 7859	1053	DALCH, 10m u/s Cann's Mill Bridge
06	100003470	SS 7502	0877	DALCH, 125m u/s Calves Bridge
06	100005291	SS 8575	3012	DANES BROOK (06), 30m u/s Hawkridge Bridge
* 06	100005269	SS 8958	1250	DART, 50m u/s B3137 br Bradley
* 06	100005270	SS 9354	0766	DART, 75m u/s Dart Bridge Bickleigh
* 06	100005328	SX 7113	7087	DART, 20m u/s New Bridge
* 06	100005329	SX 7445	6668	DART, 10m d/s Dart Bridge Buckfastleigh

06	100011190	SX	7525	6550	DART, D/s Buckfastleigh STW, 92m u/s railway-tunnel
* 06	100005331	SX	8000	6133	DART, 25m u/s Totnes Weir
* 06	100006062	SX	1089	8327	DAVIDSTOW STREAM, Tregoodwell
06	100009495	SX	9548	7679	DAWLISH WATER, 30m u/s ft br Brook House
06	100006063	SX	1140	7593	DE LANK, Bradford Bridge
* 06	100006064	SX	0890	7390	DE LANK, Keybridge
* 06	100009434	SX	7324	6511	DEAN BURN (06), 35m u/s B3380 rd br
* 06	100006258	SS	3354	0413	DEER, Rydon Bridge
* 06	100009396	SX	3192	9734	DEER, Deer Bridge
* 06	100009842	SS	3013	0059	DERRILL WATER, u/s Dualstone Bridge
* 06	100005494	SS	3492	1787	DIPPLE WATER, 150m u/s Dipple Bridge
* 06	100005179	ST	4165	0542	DRIMPTON STREAM, 20m u/s Netherhay Ford
* 06	100010819	SW	9680	5585	DUBBERS STREAM, BELOW DUBBERS 11/4
* 06	100008987	ST	1490	0827	DUNKESWELL STREAM, prior to Madford Confl.
* 06	100006059	SX	0475	6779	DUNMERE STREAM, Dunmere
* 06	100005480	SS	4395	2242	DUNTZ, 50m u/s Yeo confluence (orleigh)
* 06	100005451	SX	6477	7895	EAST DART, 30m u/s rd br Postbridge
* 06	100005452	SX	6720	7326	EAST DART, 75m u/s Clapper Br d/s Badgers Holt
06	100006227	SX	2507	6109	EAST LOOE, Lamellion Mill
* 06	100009047	SX	2328	6465	EAST LOOE, Looe Mills
* 06	100009048	SX	2455	6205	EAST LOOE, Trussel Bridge
* 06	100006228	SX	2499	5956	EAST LOOE, Landlooe Bridge
* 06	100009049	SX	2480	5719	EAST LOOE, Railway Holt Sandplace
* 06	100003505	SS	7258	4933	EAST LYN, Lynmouth Oakleigh u/s ft br
* 06	100009504	SX	7165	7505	EAST WEBBURN RIVER, 50m d/s Cockingford Bridge.
* 06	100009460	SW	8346	5523	EAST WHEAL ROSE STREAM, East Wheal Rose Bridge.
* 06	100006105	SW	8377	5712	EAST WHEAL ROSE STREAM, Benny Bridge
06	100009190	SS	5162	4700	EAST WILDER, Immediately u/s Of Island The Vicarage
* 06	100010809	SX	2346	6439	EASTLOOE, BELOW MOORSWATER
* 06	100010810	SX	2426	6280	EASTLOOE, BELOW LISKEARD STW
* 06	100005471	SX	6385	5713	ERME, 120m u/s Stowford Weir
* 06	100009406	SX	6331	5578	ERME, 20m u/s A30 Br u/s Storm Overflow
* 06	100009401	SX	6334	5525	ERME, 10m u/s br Cleeve
* 06	100005472	SX	6403	5449	ERME, 10m u/s br Lower Keaton
* 06	100009421	SX	6409	5304	ERME, 30m u/s Fawns Bridge
* 06	100005473	SX	6335	5225	ERME, 500m u/s Sequer's Bridge
06	100008999	SS	8575	3795	EXE, 40m d/s Br Court Farm Exford
06	100005283	SS	9152	3390	EXE, 90m d/s Rope Bridge Below Winsford
* 06	100005271	SS	9310	2448	EXE, 150m u/s Exebridge
* 06	100008989	SS	9510	2045	EXE, 150m u/s Halfpenny Br
* 06	100005273	SS	9484	1330	EXE, 300m u/s Tiverton New Bridge Kennedy
06	100010054	SS	9527	0990	EXE, 250m d/s Ashley STW
* 06	100005275	SS	9368	0690	EXE, 25m u/s ft br Bickleigh Castle
* 06	100005266	SS	9353	0155	EXE, 100m d/s br Thorverton
* 06	100009505	SX	9223	9621	EXE, 90m u/s Stafford Bridge
06	100010060	SX	9249	9149	EXE, Suspension Bridge Trews Weir
* 06	100006172	SW	9373	5881	FAL, Gaverigan Bridge
06	100010815	SW	9298	5770	FAL, BELOW TRERICE BRIDGE
* 06	100009478	SW	9262	5700	FAL, Retew Bridge
* 06	100010816	SW	9330	5495	FAL, BELOW MELBUR PLANT LEAT CP31
* 06	100006173	SW	9321	5462	FAL, Kernick Bridge
* 06	100009372	SW	9345	5335	FAL, Terras Bridge
* 06	100006174	SW	9334	4845	FAL, Grampound Bridge
* 06	100006175	SW	9215	4486	FAL, Tregoney Gauging Station
* 06	100005463	SX	7511	4448	FALLAPIT STREAM, 100m u/s rd br Bowcombe
06	100003503	SS	7412	4785	FARLEY WATER, 100m d/s Hillsford Br
* 06	100009501	SX	7433	9001	FINGLE BROOK, 115m u/s Fingle Bridge (30m u/s Sign)
06	100009413	SX	7938	9769	FORD BROOK (06), 10m u/s br Ford Farm
* 06	100005183	ST	3375	0463	FORTON BROOK, 100m d/s Tatworth STW
* 06	100009389	SX	2066	7440	FOWEY, Harrowbridge
* 06	100009391	SX	2281	6898	FOWEY, Draynes Bridge
* 06	100009052	SX	1766	6488	FOWEY, Bodithiel Bridge
* 06	100006239	SX	0998	6360	FOWEY, Respryn Bridge
* 06	100009053	SX	1076	6132	FOWEY, Restormel
* 06	100009552	SW	8846	5826	GANNEL, Perrose
* 06	100006100	SW	8301	5929	GANNEL, Gwills Gauging Station
* 06	100009463	SW	8194	5983	GANNEL, Trevemper
* 06	100005460	SX	8245	4764	GARA, 60m u/s br Higher North Mill
* 06	100005461	SX	8282	4440	GARA, 15m u/s Slapton Bridge
* 06	100010040	ST	1524	0114	GISSAGE, prior to Otter confluence
* 06	100011197	SS	7270	0510	GISSAGE LAKE, Nymphayes br 25m d/s br
* 06	100005469	SX	6963	5893	GLAZE BROOK (06), opposite Mill Higher Turtley
* 06	100009090	SW	6043	3208	GODOLPHIN STREAM, Gwedna

* 06	100006149	SX 0068	5274	GOVER STREAM, prior to St Austell River
* 06	100005242	SX 9770	9019	GRINDLE BROOK, 40m d/s Weir Winslade park
* 06	100010817	SW 9660	5655	GWINDRA STREAM, BELOW CURRIAN CP
* 06	100010818	SW 9570	5510	GWINDRA STREAM, BELOW DRINNICK
* 06	100006176	SW 9503	5299	GWINDRA STREAM, Gwindra Bridge
* 06	100009384	SW 9555	5491	GWINDRA STREAM, Goonabarn
* 06	100006177	SW 9409	5088	GWINDRA STREAM, Treway Bridge
06	100009844	SS 9880	2890	HADDEO, u/s ft br prior to Wimbleball Reservoir
* 06	100005285	SS 9377	2658	HADDEO, 50m u/s br Pixy Copse
* 06	100009411	SX 7710	5670	HARBOURNE, 25m u/s Leigh Bridge.
* 06	100005323	SX 7978	5660	HARBOURNE, 40m d/s rd br Beenleigh
* 06	100003491	SS 5950	2537	HAWKRIDGE BROOK, 75m u/s Hawkridge Bridge
* 06	100009550	SW 6375	3467	HAYLE, B3303 Bridge Crowan
* 06	100009551	SW 6205	3382	HAYLE, Drym Farm
* 06	100009088	SW 6115	3277	HAYLE, Binner Bridge
* 06	100006082	SW 5969	3246	HAYLE, Godolphin Bridge
* 06	100006083	SW 5493	3507	HAYLE, St Erth Gauging Station
* 06	100010838	SS 6548	4842	HEDDON STREAM, 125m d/s Trentishoe confl. Hunters Inn
* 06	100010814	SW 9892	5230	HEMBAL BROOK, BELOW BLACKPOOL
* 06	100009410	SX 7892	6599	HEMS, 20m d/s rd br Portbridge Cross
06	100005325	SX 8162	6378	HEMS, 20m d/s Bridge u/s Tally Ho
* 06	100006193	SW 7676	4113	HICK'S MILL STREAM, Hick's Mill
* 06	100003462	SS 5836	0545	HOLE BROOK (06), 50m u/s Monkokehampton
06	100011183	SS 7961	0045	HOLLACOMBE STREAM, Immed u/s Garden bridge higher Hollacombe fm
* 06	100003490	SS 6608	1340	HOLLOCOMBE WATER, 100m u/s br Reeve Bridge
* 06	100005296	SS 8445	0451	HOLLY WATER, 50m u/s Heath Bridge
* 06	100005335	SX 7400	6767	HOLY BROOK (06), 40m u/s rd br Northwood Buckfast
* 06	100009100	SW 7894	5679	HOLYWELL STREAM, Trelaske
* 06	100009135	SS 5310	0070	HOOKMOOR BROOK, 15m u/s br Narracott
* 06	100003492	SS 6962	1387	HUNTACOTT WATER, 60m u/s Chulmleigh rd br
* 06	100009566	SX 1534	8704	INNY, u/s Davidstow Creamery
* 06	100006207	SX 2052	8419	INNY, St Clether Bridge
* 06	100009032	SX 2700	8180	INNY, Two Bridges
* 06	100009409	SX 3587	7704	INNY, Bealsmill Bridge
06	100005278	SS 9177	2082	IRON MILL STREAM, 40m d/s Iron Mill Bridge Stuckeridge
* 06	100006112	SW 9212	7171	ISSEY BROOK, Mellingey
* 06	100009513	SX 8983	9772	JACKMOOR BROOK, Langford 120m d/s ft br
* 06	100006077	SX 2153	9873	JACOB STREAM, Newmill Bridge
* 06	100009512	SX 8592	7852	KATE BROOK, 45m u/s rd br to Gappah
* 06	100006218	SX 3400	6888	KELLY STREAM, Caddapit
* 06	100005238	SX 9117	8663	KENN (06), A38 Br Kennford 50m u/s ft br Brenton Fm
06	100005239	SX 9527	8450	KENN (06), 20m u/s A379 Br u/s Kenton
* 06	100006195	SW 7295	3605	KENNAL, Tregolls Bridge
06	100006196	SW 7562	3795	KENNAL, Ponsanooth Gauging Station
* 06	100009472	SW 7735	3819	KENNAL, Sticken Bridge
* 06	100006275	SX 2984	8498	KENSEY, Truscott Bridge
* 06	100009568	SX 3262	8512	KENSEY, Newport
* 06	100006276	SX 3523	8485	KENSEY, St Leonards Bridge
* 06	100006188	SW 8155	4527	KENWYN, Bosvigo Bridge
06	100006183	SW 8738	4902	KESTLE STREAM, Cander Ford
* 06	100005185	ST 3194	0167	KIT BROOK, 25m u/s rd br Axe Farm
* 06	100009169	SS 7385	0647	KNIGHTY BROOK, 400m u/s Yeo confluence
* 06	100003482	SS 4903	3560	KNOWL RIVER, 20m u/s Wrafton Bridge
* 06	100009120	SS 4774	1919	LANGTREE, 30m u/s br Servis Farm
* 06	100003467	SS 7174	0170	LAPFORD YEO, 20m u/s Bow Bridge
06	100003468	SS 7373	0728	LAPFORD YEO, 25m u/s Bury Barton Bridge
* 06	100005305	SX 8508	7095	LEMON, 20m d/s ft br Bradley park 200m u/s Cp
* 06	100009386	SX 1432	5734	LERRYN RIVER, Lerryn
06	100006160	SW 7377	2900	LESTRAINES RIVER, Polwheveral Bridge
* 06	100006121	SS 4885	0005	LEW, 50m u/s Hole Stock Bridge
* 06	100006313	SX 4854	8799	LEW, Combebow Bridge
* 06	100009131	SS 5140	0079	LEW, 15m u/s br Great Rutleigh
* 06	100006122	SS 5392	0403	LEW, 240m u/s Hatherleigh Bridge
06	100006240	SX 4268	8393	LEW, prior to River Lyd
* 06	100009132	SS 5318	0515	LEW, 130m u/s Lewer Br
* 06	100005162	SY 3400	9253	LIM, 25m u/s Bridge Mill Green
* 06	100009170	SS 7199	1307	LITTLE DART, 30m u/s Stone Mill Bridge
* 06	100003472	SS 6705	1375	LITTLE DART, 200m u/s Dart Bridge
* 06	100005489	SS 5257	1105	LITTLE MERE, 20m u/s Burymoor Bridge
06	100011192	SS 5302	0960	LITTLE MERE RIVER, Below meeth ball clay works
* 06	100003476	SS 7232	2204	LITTLE SILVER STREAM, 100m u/s Alswear rd br
* 06	100009003	SX 5941	5213	LONG BROOK, Yealmbridge
* 06	100006307	SX 3589	7878	LOWLEY BROOK, Lowleybridge

06	100005279	ST 0080	1567	LOWMAN, 40m u/s Chieflowman Bridge
* 06	100005280	SS 9577	1256	LOWMAN, 25 d/s A373 Br Tiverton
* 06	100005474	SX 6413	5308	LUD BROOK, 50m u/s br to Fish Farm Fawn's Bridge
* 06	100009534	SX 4495	7633	LUMBURN, Rushford Bridge
* 06	100006294	SX 4668	7191	LUMBURN, Shillamill (prior to R. Tavy)
* 06	100006309	SX 5211	8446	LYD, A386 rd br Lydford
* 06	100006310	SX 4443	8321	LYD, Greenlanes Bridge
* 06	100006311	SX 3893	8477	LYD, Lifton Bridge
* 06	100005481	SS 4190	1838	LYDELAND WATER, 50m u/s Tythecott Mill Bridge
* 06	100006211	SX 2629	7782	LYNHER, Trebartha Road Bridge
* 06	100009037	SX 2732	7565	LYNHER, Berriowbridge
06	100006212	SX 2895	7385	LYNHER, Starabridge
* 06	100009033	SX 3215	7007	LYNHER, Bicton Mill Bridge
* 06	100006213	SX 3473	6809	LYNHER, Newbridge
* 06	100009034	SX 3513	6527	LYNHER, u/s Clapper Bridge
* 06	100009035	SX 3659	6318	LYNHER, Pillaton
* 06	100006214	SX 3848	6099	LYNHER, Notter Bridge
* 06	100005263	ST 1442	1015	MADFORD, Dunkeswell Abbey 30m u/s River Split
* 06	100005262	ST 1435	1352	MADFORD, 25m u/s Culm Bridge Hemyock
* 06	100009078	SW 4944	3610	MARAZION, Nancledra
* 06	100006125	SW 5247	3257	MARAZION, Truthwell Mill Bridge
* 06	100010057	SX 7033	6810	MARDLE, 5m d/s br Combe
* 06	100005333	SX 7462	6613	MARDLE, 40m u/s rail br Buckfastleigh
* 06	100006079	SS 2324	1725	MARSLAND, Gooseham Mill
* 06	100009007	SX 5675	6927	MEAVY, Weir u/s Burrator Reservoir
06	100006288	SX 5265	6563	MEAVY, Hoo Meavy
* 06	100006287	SX 5515	6790	MEAVY, d/s Burrator Reservoir
06	100009461	SW 6937	3263	MEDLYN STREAM, Lower Porkellis
06	100009468	SW 7082	4638	MENAGISSEY STREAM, Menagissey Bridge
* 06	100009476	SW 9145	6398	MENALHYL, St Columb Major Bridge
* 06	100009106	SW 9046	6412	MENALHYL, d/s St Columb STW
* 06	100006108	SW 8730	6592	MENALHYL, St Mawgan Bridge
* 06	100009473	SW 8492	6715	MENALHYL, Mawgan Porth Bridge
* 06	100009045	SX 2844	6207	MENHENIOT TRIB., at Factory
* 06	100005487	SS 5238	1130	MERE, 300m u/s A386 Br 50m u/s Pylons
* 06	100005488	SS 5480	1285	MERE, 150m u/s Farm Br Greatwood
* 06	100006151	SX 0130	4500	MEVAGISSEY STREAM, car park Mevagissey
06	100006084	SW 5715	3138	MILLPOOL STREAM, Millpool
* 06	100006290	SX 4829	6479	MILTON BROOK (06), d/s Milton Coombe
* 06	100011196	SS 7226	2538	MOLE, 25m d/s FE discharge
* 06	100003474	SS 7440	2980	MOLE (06), 50m d/s North Molton Bridge
* 06	100009172	SS 7204	2653	MOLE (06), 50m u/s br park House Drive
* 06	100003473	SS 7250	2257	MOLE (06), 50m u/s New Bridge
* 06	100003475	SS 6667	1833	MOLE (06), 75m u/s Head Barton
* 06	100003478	SS 8222	2634	MOLLAND YEO, 125m u/s Bottreaux Mill Bridge
06	100006124	SS 7403	2535	MOLLAND YEO, 25m u/s Bish Mill Bridge
* 06	100003489	SS 6575	1560	MULLY BROOK, 300m u/s Hansford Bridge
* 06	100006157	SW 8034	3615	MYLOR CREEK, Mylor Bridge
* 06	100009183	SS 6765	2408	NADRID WATER, 150m u/s rd br Clapworthy
* 06	100009091	SW 6145	3306	NANCEGOLLAN STREAM, Trenwheal
* 06	100006075	SS 2353	0086	NEET, Langford Bridge
* 06	100006076	SS 2183	0330	NEET, Hele Bridge
* 06	100006128	SW 4332	3020	NEWLYN, Skimmel Bridge
* 06	100006205	SW 4460	2910	NEWLYN, Buryas Bridge
* 06	100009080	SW 4542	2930	NEWLYN, Stable Hobha
* 06	100006129	SW 4609	2914	NEWLYN, Newlyn Bridge
* 06	100006102	SW 8171	5877	NEWLYN EAST STREAM, Rosecliston
* 06	100010806	SX 5655	4837	NEWTON STREAM, BELOW NEWTON FERRERS STREAM
06	100009137	SX 5075	9910	NORTH LEW STREAM, Northlew 55m u/s br
* 06	100003479	SS 7463	3355	NORTH RADWORTHY, 25m d/s Barham Bridge
* 06	100005315	SX 6772	8783	NORTH TEIGN, 100m u/s Gidleigh park Hotel Bridge
* 06	100005205	SX 9403	9080	NORTHBROOK, 150 u/s rd br Northbrook Park
* 06	100009557	SX 2063	6988	NORTHWOOD BROOK, Wortha
* 06	100005168	SY 1930	9874	OFFWELL BROOK, 100m d/s Offwell ft br
* 06	100005169	SY 2148	9534	OFFWELL BROOK, 25m u/s br Roadpitt Farm
* 06	100009144	SX 5930	9639	OKEMENT, 100m d/s Knowle Br
* 06	100003455	SX 5987	9750	OKEMENT, 75m d/s Brightly Bridge
* 06	100003457	SS 5845	0343	OKEMENT, 25m d/s Woodhall Bridge
* 06	100009146	SS 5690	0590	OKEMENT, 100m u/s Iddesleigh Br
* 06	100005194	ST 2212	1040	OTTER, 50m u/s bridge Hoemore Farm
* 06	100008964	ST 1983	0627	OTTER, 45m u/s ft br Rawridge
* 06	100008965	ST 1638	0123	OTTER, 70m u/s Clapperlane Bridge
* 06	100011188	ST 1480	0055	OTTER, Cottarson, 50m d/s Weir, 100m d/s farm house

* 06	100005196	ST 1422	0006	OTTER, 50m d/s br Weston
06	100005197	SY 0937	9607	OTTER, 50m u/s B3176 Br Ottery St Mary
06	100011189	SY 0950	9440	OTTER, D/s Ottery St Mary STW 100m d/s West Hill str
* 06	100005198	SY 0895	9196	OTTER, 200m u/s br Tipton St John
* 06	100008967	SY 0873	8853	OTTER, 50m u/s ft br Dotton Mill
* 06	100005199	SY 0790	8524	OTTER, 25m d/s Otterton Bridge
* 06	100009026	SX 1885	9329	OTTERY, Trengune Bridge
* 06	100006269	SX 2220	9170	OTTERY, Canworthy Water Bridge
* 06	100006270	SX 2844	8782	OTTERY, Hellescott Bridge
* 06	100006271	SX 3456	8686	OTTERY, Ham Mill Bridge
* 06	100009545	SX 0229	6069	PAR, A391 Br
* 06	100009546	SX 0296	5930	PAR, Higher Menadew
* 06	100006140	SX 0315	5927	PAR, Lavrean Bridge
* 06	100009547	SX 0481	5804	PAR, Luxulyan Bridge
06	100006141	SX 0567	5737	PAR, Treffry Bridge
* 06	100009548	SX 0703	5518	PAR, St Blazey Bridge
* 06	100011193	SS 5015	1826	PEAGHAM STREAM, 40m u/s rd br B3220
* 06	100006206	SW 4008	2295	PENBERTH STREAM, Penberth Bridge
* 06	100006209	SX 2000	8288	PENPONT WATER, Trelyn Bridge
* 06	100006210	SX 2695	8165	PENPONT WATER, Two Bridges
* 06	100006096	SW 7555	5396	PERRANPORTH STREAM, Pleasure Gardens Perranporth
06	100006281	SX 5998	5770	PIALL, Mark's Bridge
06	100011184	SX 8124	9939	PITT STREAM, 75m u/s Moorlake bridge
* 06	100009005	SX 5647	6445	PLYM, u/s Blackabrook
* 06	100006285	SX 5550	6462	PLYM, Cadover Bridge
* 06	100009533	SX 5336	6369	PLYM, Shaugh Bridge (wooden)
06	100006286	SX 5196	5860	PLYM, Plym Bridge
* 06	100008978	SX 9836	8627	POLLY BROOK, 200m d/s A376 Br Exton
* 06	100006226	SX 2073	5098	POLPERRO, Polperro
* 06	100006235	SX 1561	5315	PONT (06), Trethake Mill - u/s Pont
* 06	100006132	SW 7577	2830	PORTH NAVAS STREAM, Trenarth Bridge
* 06	100006106	SW 8621	6212	PORTH STREAM, Melancoose
* 06	100006107	SW 8478	6231	PORTH STREAM, Rialton Bridge
* 06	100006093	SW 6954	4740	PORTHTOWAN STREAM, Porthtowan Bridge
06	100006092	SW 6708	4495	PORTREATH STREAM, Bridge
* 06	100006089	SW 6334	3815	PRAZE, Barriper
06	100005286	SS 9573	3000	PULHAM, 25m u/s br prior to Haddeo
* 06	100009133	SS 5258	0415	PULWORTHY BROOK, 30m u/s Hedge - Furzehill
06	100005287	SS 9202	3500	QUARME, 50m d/s ft br Witheridge Farm
* 06	100006312	SX 4268	8393	QUITHER BROOK, prior to River Lyd
* 06	100009093	SW 6615	4088	RED (06), u/s South Crofty Mine
* 06	100006085	SW 6498	4197	RED (06), Rosecroghan Bridge
* 06	100008946	SW 6292	4228	RED (06), Kieve Bridge
* 06	100010821	SW 6850	4503	REDRUTH STREAM, BELOW OLD CONCORD MINERALS
* 06	100006091	SW 6420	3845	REEN STREAM, Ramsgate
06	100009057	SX 0353	5835	RESCORLA BROOK, Lestoon Farm
* 06	100010813	SX 0292	5862	ROCK DRYERS STREAM, BELOW ROCK DRIERS CP20/6
* 06	100008963	SY 1425	9222	RONCOMBE STREAM, 15m u/s Bridge Cotford
* 06	100006203	SW 4812	3113	ROSEMORRAN STREAM, A30 Br at Chyandour
* 06	100009079	SW 4788	3222	ROSEMORRAN STREAM, Kenegie Cottage
* 06	100009482	SX 0206	6100	ROSEVATH STREAM, Rosevath
* 06	100006143	SX 0312	5858	ROSEVEAN STREAM, prior to Par River
* 06	100009451	SW 6804	3907	ROSEWORTHY STREAM, Penponds
* 06	100006088	SW 6064	4097	ROSEWORTHY STREAM, Nancemellin
* 06	100006117	SX 0157	6777	RUTHERN, Grogley Downs Bridge
* 06	100009186	SS 6320	3773	RYE STREAM, 10m u/s ft br Bratton Fleming
* 06	100003499	SS 6120	3658	RYE STREAM, 25m u/s Loxhore Cross Bridge
* 06	100009084	SW 4231	2981	SANCREED BROOK, Little Sellan Bridge
* 06	100009407	SX 8685	7481	SANDYGATE STREAM, 15m u/s rd br New Cross Kingsteignton
* 06	100010038	SX 7769	9016	SCOTLEY BROOK, 100m u/s br prior to Teign
* 06	100009042	SX 2640	6938	SEATON, Crow's Nest
* 06	100006223	SX 2650	6565	SEATON, Hendra Bridge
* 06	100009043	SX 2878	6164	SEATON, Courtney's Mill Bridge
* 06	100006225	SX 3071	5740	SEATON, Hessenford
* 06	100009542	SX 3033	5450	SEATON, Seaton Beach
* 06	100009178	SS 7902	2666	SHEEPWASH STREAM, 20m u/s br
06	100005261	ST 1239	0901	SHELDON STREAM, 20m u/s Shute Farm Bridge
* 06	100005292	SS 8025	3540	SHERDON WATER, 25m u/s br Ferny Ball
* 06	100009496	SX 8670	9963	SHOBROOKE LAKE, 35m d/s Black Pipe Creedy Barton
* 06	100009543	SX 2279	6991	SIBLYBACK STREAM, Trekeivesteps
* 06	100005193	SY 1280	8812	SID, 25m u/s ft br Sidmth 300m u/s CHEM
* 06	100006279	SX 5620	5204	SILVERBRIDGE LAKE, Brixton
06	100005462	SX 8205	4413	SLAPTON STREAM, Iron Bridge

* 06	100006267	SS 3101 0730	SMALL BROOK, Headon Bridge
* 06	100006268	SS 2997 0530	SMALL BROOK, Youldon Bridge
* 06	100011191	SX 8215 4485	SOUTH GROUNDS STREAM, Slapton 50m u/s br
* 06	100005314	SX 6828 8760	SOUTH TEIGN, 75m u/s Leigh Bridge
* 06	100005258	ST 0449 1410	SPRATFORD STREAM, 30m u/s Leonard Moor Bridge
06	100011202	ST 0310 1150	SPRATFORD STREAM, 40m d/s Strong, Rawle & Strong
* 06	100005259	ST 0320 1160	SPRATFORD STREAM, 50m u/s B3391 Br Tiverton Junction
* 06	100005260	ST 0265 0953	SPRATFORD STREAM, 50m d/s Five Bridges
06	100010839	ST 0263 0763	SPRATFORD STREAM, 40m d/s Cullompton Rail Bridge
* 06	100009558	SX 0122 5116	ST AUSTELL, u/s St Austell STW
* 06	100006148	SX 0074 4955	ST AUSTELL, Moliney Gauging Station
* 06	100009392	SX 0170 4730	ST AUSTELL, Pentewan Bridge
* 06	100009092	SW 5435 3558	ST EARTH STREAM, Treloweth
* 06	100006058	SX 0456 6690	ST LAWRENCE STREAM, u/s Pendeway Bridge
* 06	100009113	SX 0432 6732	ST LAWRENCE STREAM, prior to River Camel
* 06	100009054	SX 1810 7071	ST NEOT, Colliford Bridge
06	100006138	SX 1842 6799	ST NEOT, Two Waters Foot
* 06	100010825	SX 1240 8117	STANNON STREAM, BELOW STANNON CHINA CLAY
* 06	100006061	SX 0978 8053	STANNON STREAM, Trecarne
* 06	100006072	SS 2182 0377	STRAT, Hele Bridge
* 06	100006073	SS 2124 0477	STRAT, Rodd's Bridge
* 06	100009171	SS 8127 1624	STURCOMBE RIVER, Bradford Tracey
06	100005456	SX 6466 7323	SWINCOMBE, 100m d/s br prior to West Dart
* 06	100005204	SY 0895 9689	TALE, 25m d/s br Taleford
* 06	100009570	SS 2809 1345	TAMAR, Buses Bridge
* 06	100009023	SS 2955 1070	TAMAR, d/s Lower Tamar Lake
* 06	100006262	SS 2832 0559	TAMAR, Tamarstone Bridge
* 06	100009025	SX 3190 9726	TAMAR, d/s confluence With River Deer
* 06	100006263	SX 3179 9739	TAMAR, Tamerton Bridge
* 06	100009398	SX 2872 9943	TAMAR, Crawford Bridge
* 06	100009020	SX 3288 9230	TAMAR, Boyton Bridge
* 06	100006253	SX 3497 8662	TAMAR, Netherbridge
* 06	100006302	SX 3683 8025	TAMAR, Greystone Bridge
* 06	100009022	SX 3556 8492	TAMAR, Polson Bridge
* 06	100006303	SX 4001 7482	TAMAR, Horsebridge
* 06	100009010	SX 4687 6090	TAMERTON FOLIOT STREAM, Tamerton Foliot (d/s Trib)
* 06	100006291	SX 5329 8049	TAVY, Hill Bridge
* 06	100009011	SX 5056 7678	TAVY, Harford Bridge
* 06	100009012	SX 4913 7498	TAVY, Kelly School
* 06	100006292	SX 4774 7383	TAVY, West Bridge
* 06	100010826	SX 5655 4837	TAVY, BELOW CROWDALE STW
* 06	100009013	SX 4699 7106	TAVY, Washford
* 06	100006293	SX 4769 6800	TAVY, Denham Bridge
* 06	100003464	SX 6417 9393	TAW, 300m u/s Old A30 Br Sticklepath
* 06	100003465	SX 6550 9940	TAW, 50m u/s East Rowden Bridge
* 06	100009163	SS 6511 0280	TAW, 50m u/s br Yeo Farm
* 06	100009156	SS 7000 0953	TAW, 200m d/s br Chenson
* 06	100009164	SS 6578 0451	TAW, 10m u/s br Bondleigh
* 06	100009165	SS 6727 0649	TAW, 100m u/s Taw Bridge
* 06	100011200	SS 6621 1353	TAW, 30m u/s Kersham Br
* 06	100003485	SS 6599 1701	TAW, 350m u/s Newnham br
* 06	100009159	SS 6075 2345	TAW, 250m u/s rd br Umberleigh
* 06	100003486	SS 5830 2592	TAW, Chapelton 200m u/s ft br
* 06	100006090	SW 6298 4238	TEHIDY STREAM, Coombe
06	100010046	SX 7053 8822	TEIGN, 55m d/s Rushford Bridge
* 06	100009499	SX 7812 8979	TEIGN, 30m d/s Clifford Bridge
* 06	100005307	SX 8343 8720	TEIGN, 50m d/s rd br d/s Bridfordmills Weir
* 06	100009403	SX 8425 8424	TEIGN, 120m u/s Spara Bridge
* 06	100005308	SX 8580 7814	TEIGN, 400m d/s Chudleigh Bridge
06	100010834	SX 8481 7622	TEIGN, 100m d/s Discharge, Heathfield Tip
06	100005303	SX 8573 7358	TEIGN, 300m u/s Teignbridge
* 06	100008960	ST 4072 0587	TEMPLE BROOK, 20m u/s Oathill Bridge
06	100010051	SX 7987 5102	THE GARA, 20m u/s Woodford Bridge
* 06	100006242	SX 4990 9127	THRUSHEL, Rivermead Bridge
* 06	100006243	SX 4280 8738	THRUSHEL, Stowford Bridge (townleigh)
06	100006244	SX 4171 8672	THRUSHEL, Tinhay Bridge
* 06	100009041	SX 3285 6188	TIDDY, Tilland Mill Bridge
* 06	100006221	SX 3451 5964	TIDDY, Tideford Bridge
* 06	100005490	SS 3246 1777	TORRIDGE, 30m u/s Roadbridge Fordmill Farm
* 06	100009125	SS 3638 1613	TORRIDGE, 225m u/s br 30m d/s Quarry Pulford
* 06	100009126	SS 4220 0941	TORRIDGE, 20m u/s br Gidcott
06	100005492	SS 4610 0632	TORRIDGE, 50m d/s Coham Bridge u/s Kingsley Mill
* 06	100005493	SS 5060 0698	TORRIDGE, 50m d/s Rockhay Bridge

* 06	100003454	SS 5385 0613	TORRIDGE, 250m u/s Hele Bridge
* 06	100005482	SS 5470 1129	TORRIDGE, 125m d/s Newbridge
* 06	100009493	SS 5428 1426	TORRIDGE, 50m u/s Beaford Br
* 06	100009121	SS 5178 1652	TORRIDGE, 10m u/s Track End Undercleave
* 06	100009122	SS 4984 1870	TORRIDGE, 300m d/s town Mills Torrington
* 06	100005483	SS 4780 1976	TORRIDGE, 100m d/s Rothem Br
* 06	100009123	SS 4731 2089	TORRIDGE, 100m u/s Beam Bridge
* 06	100009531	SX 5558 6016	TORY BROOK, Portworthy Bridge
* 06	100009004	SX 5281 5658	TORY BROOK, Marsh Mills Bridge
* 06	100006236	SX 1510 5551	TREBANT WATER, East Trencreek u/s Penpoll
* 06	100009086	SW 3590 3235	TREGESAL STREAM, prior to Sea
* 06	100010820	SW 3731 3180	TREGESFAL, TREGESAL BRIDGE
* 06	100009470	SW 5258 3213	TREGILLOWE STREAM, Gwallon
* 06	100009044	SX 2646 6758	TREMAR STREAM, Rosecraddoc
* 06	100009067	SW 8866 5282	TRESILLIAN, Trendeal
* 06	100009383	SW 8704 4691	TRESILLIAN, d/s Ladock STW
* 06	100009374	SW 8709 4706	TRESILLIAN, Tresillian Pumping Station
* 06	100006094	SW 7284 5166	TREVELLAS STREAM, u/s Trevalnance Cove
* 06	100006144	SX 0433 5794	TREVERBYN BROOK, 200m u/s Par River confluence
* 06	100010812	SX 0427 5677	TREVERBYN STREAM, BELOW INNIS MOOR MICA DAM
* 06	100005299	SX 7830 9900	TRONEY, 50m u/s Yeoford Bridge
* 06	100009055	SX 0768 5431	TYWARDREATH STREAM, d/s Elmsleigh Pond
* 06	100009440	SX 8575 7379	UGBROOKE STREAM, Approx 55m u/s ft br prior to Teign Confl
06	100009192	SS 5798 4692	UMBER, 22m d/s br
* 06	100005167	SY 2232 9946	UMBOURNE BROOK, 25m u/s Triffords Farm Bridge
* 06	100005166	SY 2485 9430	UMBOURNE BROOK, 75m u/s Coly confluence
* 06	100008997	SS 9990 1447	UPLOWMAN, 75m d/s Gate to Field Widhayes
* 06	100006067	SX 0988 9128	VALENCY, Boscastle Bridge
* 06	100010835	SS 5682 2032	VENN STREAM, 60m u/s br Bishop Tawton
* 06	100005304	SX 8470 7475	VENTIFORD BROOK, 75m u/s Ventiford Bridge
* 06	100009136	SS 4890 0168	WAGAFORD WATER, 75m d/s Wagaford Bridge
* 06	100005495	SS 3455 1108	WALDON, 200m u/s Sutcombe Bridge
* 06	100009128	SS 3682 1042	WALDON, 10m u/s Waldon Br
* 06	100005496	SS 4137 0812	WALDON, 250m u/s Henscott Bridge
* 06	100006300	SX 5510 7512	WALKHAM, Merrivale Bridge
* 06	100009536	SX 5422 7202	WALKHAM, Ward Bridge
* 06	100009537	SX 5044 7035	WALKHAM, Bedford Bridge
* 06	100006301	SX 4890 7101	WALKHAM, Grenofen Bridge
* 06	100005453	SX 6730 7545	WALLA BROOK, 300m u/s Babeny 40m d/s Split
* 06	100006070	SS 1962 0099	WANSON WATER, Wanson
* 06	100006137	SX 1583 6810	WARLEGGAN, Panters Bridge
* 06	100005324	SX 8171 5593	WASH, 50m u/s Weir Tuckenhay
06	100010047	ST 0506 0472	WEAVER, 10m u/s br Higher Weaver
06	100009520	ST 0137 0329	WEAVER (06), 40m u/s B3181 rd br
* 06	100005450	SX 7186 7200	WEBBURN, 75m u/s Buckland Bridge
* 06	100005454	SX 6080 7505	WEST DART, 30m u/s rd br Two Bridges
* 06	100005455	SX 6590 7293	WEST DART, 50m u/s Huccaby Bridge
* 06	100006230	SX 2160 6216	WEST LOOE, Scawn Mill Bridge
* 06	100006231	SX 2189 5865	WEST LOOE, Churchbridge
* 06	100009051	SX 2300 5562	WEST LOOE, Sowden's Bridge
* 06	100003502	SS 7185 4843	WEST LYN, Sunny Lyn caravan park
* 06	100009580	SX 5550 9055	WEST OKEMENT, Vellake 20m u/s Stone Bridge
* 06	100009149	SX 5641 9190	WEST OKEMENT, 100m u/s Red-a-ven d/s Meldon Dam
* 06	100009151	SX 5649 9230	WEST OKEMENT, 30m u/s Meldon Viaduct
* 06	100009554	SX 5664 9331	WEST OKEMENT, 30m u/s Meldon Quarry Bridge
* 06	100003461	SX 5850 9435	WEST OKEMENT, Okehampton Hospital d/s Castle car park
* 06	100009416	SX 7010 7390	WEST WEBBURN RIVER, 20m u/s Ponsworthy Bridge.
* 06	100005186	ST 4469 0493	WHETLEY STREAM, 25m u/s rd br Potwell Farm
* 06	100009141	SS 4385 0638	WHITELEIGH WATER, 40m u/s br Dipper Mill
* 06	100005200	ST 1685 0293	WICK (06), 100m u/s Farm Bridge Mill House Nursery
* 06	100006215	SX 2436 7636	WITHEY BROOK, u/s Bastreet Intake
* 06	100006216	SX 2610 7720	WITHEY BROOK, prior to River Lynher
* 06	100006247	SX 4464 9425	WOLF, Week's Mill Bridge
* 06	100009556	SX 4188 8979	WOLF, Roadford New Bridge
* 06	100009541	SX 4141 8890	WOLF, Rexon Bridge
* 06	100006248	SX 4035 8638	WOLF, prior to River Thrushei
* 06	100009155	SS 4577 4357	WOOLACOMBE, 10m u/s br
* 06	100005484	SS 5219 1714	WOOLEIGH STREAM, 25m d/s B3220 rd br
* 06	100010808	SX 5630 6108	WOTTER BROOK, BELOW CP38/6
* 06	100005319	SX 7855 8235	WRAY BROOK, 75m u/s br Caseley Court
* 06	100009506	SX 7885 8025	WRAY BROOK, 90m u/s br Knowle
* 06	100005187	ST 2587 1103	YARTY, 100m u/s Newhaven Bridge
* 06	100005189	ST 2650 0158	YARTY, 100m u/s Beckford Bridge

* 06	100005188	SY	2813	9812	YARTY, 100m u/s A35 Br Gammons Hill
* 06	100008991	SX	6144	6090	YEALM, Hele Cross
06	100006277	SX	6032	5761	YEALM, Fardel Mill Farm Bridge
* 06	100008992	SX	6022	5700	YEALM, u/s Fardel Moor Weir d/s Lake
* 06	100008994	SX	5983	5434	YEALM, Popple's Bridge
* 06	100010807	SX	5765	5139	YEALM, BELOW YEALMPTON STW
* 06	100005297	SX	8051	9849	YEO (06), 50m u/s rd br Gunstone Mills
* 06	100003497	SS	6035	4087	YEO (BARNSTAPLE), 100m u/s Brockham Bridge
* 06	100003498	SS	5958	3570	YEO (BARNSTAPLE), 50m u/s Riversmead Bridge
06	100009510	SX	8525	9910	YEO [CREEDY], 300m u/s br Downes Mill
* 06	100009167	SS	7142	0929	YEO [LAPFORD], 30m d/s Nymet Bridge

07 - THAMES REGION

* 07	100000174	TQ 0390 8340	ALDERBOURNE, ABOVE COLNE BROOK
* 07	100008320	TL 4242 1691	ASH (LEE), AT BRIDGE NORTH OF WIDFORD
* 07	100000205	TL 3775 1333	ASH (LEE), AT EASNEYE
* 07	100000175	TQ 0800 6840	ASH(THAMES), ABOVE ASHFORD COMMON WTW
* 07	100000176	TQ 0970 6750	ASH(THAMES), ABOVE THAMES
* 07	100002985	SP 5340 4880	ASHBY BROOK, BLACKBIRD HILL FARM
* 07	100005135	SU 8000 7050	ASHRIDGE STREAM, ABOVE EMM BROOK
* 07	100002984	SP 6135 2555	AUDLEY BROOK (07), BELOW STRATTON AUDLEY STW
* 07	100002986	SU 4020 9620	BAGPUIZE BROOK, AT SWANNY BK
07	100002993	TQ 2120 3640	BALDHORNS BROOK, ABOVE MOLE
* 07	100000001	SU 5760 9870	BALDON BROOK, ABOVE RIVER THAME
* 07	100000083	SU 7640 6880	BARKHAM BROOK, AT BARRETT LANE, ARBORFIELD
* 07	100005137	SU 5560 6310	BAUGHURST BROOK, BELOW ASHFORD HILL TIP
* 07	100000206	TL 3010 1950	BEANE, AT WATTON-AT-STONE
07	100008071	TL 3270 1330	BEANE, HARTHAM COMMON
* 07	100000002	SP 7860 1460	BEAR BROOK, ABOVE RIVER THAME
* 07	100000231	TQ 2244 6749	BEVERLEY BROOK, AT MOTSPUR PARK
07	100008337	TQ 2130 7380	BEVERLEY BROOK, AT RICHMOND PARK
07	100010119	SU 8850 5190	BLACKWATER, ABOVE ALDERSHOT MILITARY STW
07	100010120	SU 8850 5380	BLACKWATER, AT LYNCHFORD BRIDGE, ASH VALE
07	100010121	SU 8590 5940	BLACKWATER, ABOVE CAMBERLEY STW
07	100010122	SU 8380 6090	BLACKWATER, ABOVE SANDHURST STW
07	100010157	SU 7430 6340	BLACKWATER, ABOVE WHITEWATER
* 07	100000084	SU 8830 5020	BLACKWATER (07), ABOVE ALDERSHOT TOWN STW
07	100000085	SU 8720 5770	BLACKWATER (07), AT FRIMLEY BRIDGES
* 07	100000086	SU 8190 6190	BLACKWATER (07), BELOW SANDHURST STW
07	100000087	SU 7310 6480	BLACKWATER (07), AT GAUGING STATION SWALLOWFIELD
* 07	100002994	SP 2500 2290	BLEDINGTON BROOK, U/S RIVER EVENLODE MBELOW STW
* 07	100005116	SP 5210 1600	BLETCHINGTON BROOK, ABOVE GALLOS BROOK
* 07	100002987	SP 4630 3556	BLOXHAM BROOK, ABOVE SOR BROOK
* 07	100000003	SP 2820 2650	BLUE BROOK, AT SWAILSFORD BRIDGE
* 07	100003097	SU 1250 9300	BLUNSDEN BROOK, R/B WATER EATON
07	100003098	TQ 1210 5670	BOOKHAM BROOK, AT BOOKHAM RD, COBHAM
* 07	100000133	TQ 0670 6570	BOURNE (07), ABOVE THAMES
07	100008321	TQ 5060 9480	BOURNE BROOK (07), PINCHBACK BRIDGE, STAPLEFORD ABBOTTS
07	100005139	SU 6140 7210	BOURNE(BERKS), ENGLEFIELD HOUSE
* 07	100000135	TQ 0140 6800	BOURNE(N), AT THORPEGREEN BRIDGE
* 07	100000136	TQ 0350 6720	BOURNE(N), AT HAMPERSTONE BRIDGE
07	100000134	TQ 0170 6190	BOURNE(S), BELOW DUNFORD BRIDGE
07	100010830	SU 6770 5830	BOW BROOK (07), AT BOW BRIDGE, SHERFIELD ON LODDON
* 07	100005140	SU 6060 8870	BRADFORDS BROOK, AT A329 WALLINGFORD
* 07	100000177	TQ 1510 8014	BRENT, AT UXBRIDGE ROAD HANWELL
07	100008310	TQ 2092 8678	BRENT, D/S WELSH HARP RES.
07	100010158	TQ 2030 8610	BRENT, BELOW BARNHILL ROAD
07	100008311	TQ 1600 8270	BRENT, PERIVALE BRIDGE
07	100010184	TQ 1670 7780	BRENT/GUC, AT LOCK 100 BOSTON MANOR PARK
* 07	100002989	SP 2830 0090	BROADWELL BROOK, AT FRIARS CT, CLANFIELD
* 07	100000207	TQ 4780 9800	BROOKHOUSE BROOK (07), AT BROOKHOUSE
07	100010159	SP 9740 0890	BULBOURNE, BELOW A4506 NORTHCHURCH
07	100010185	TL 0280 0630	BULBOURNE, ABOVE CONFL GUC BOURNE END
* 07	100000089	SU 8830 7030	BULL BROOK, AT WARFIELD PARK FARM, WARFIELD
* 07	100000004	SU 5670 9560	BURCOT BROOK, AT ABINGDON ROAD, BURCOT
* 07	100005142	SU 6990 6920	BURGHFIELD BROOK, ABOVE FOUdry BROOK
07	100010123	TQ 3070 4050	BURSTOW STREAM, AT SHIPLEY BRIDGE, HORLEY
* 07	100000138	TQ 2750 4510	BURSTOW STREAM, AT MEATHGREEN BRIDGE, HORLEY
* 07	100002995	SU 1960 9650	BYDEMILL BROOK, ABOVE THAMES (UPPER TEDDINGTON)
07	100002996	SP 5250 5250	BYFIELD BROOK, BELOW BYFIELD STW
* 07	100005448	SU 7300 4000	CAKER STREAM, BELOW ALTON STW
* 07	100001877	TL 2090 0120	CATHERINE BOURNE, RABLEY PARK
* 07	100000005	SU 0580 9530	CERNEY WICK BROOK, AT SPINE ROAD, SOUTH CERNEY
* 07	100003001	SP 4710 4380	CHACOMBE BROOK, ABOVE CHERWELL
* 07	100003003	SP 3310 2060	CHADLINGTON STREAM, ABOVE EVENLODE
07	100000006	SU 5940 9870	CHALGROVE BROOK, AT CHISLEHAMPTON BR., CHISLEHAMPTON
* 07	100000007	SP 4590 4170	CHERWELL, AT WATER INTAKE, GRIMSBURY
* 07	100000008	SP 4690 3970	CHERWELL, ABOVE BANBURY STW
* 07	100000009	SP 4870 3720	CHERWELL, AT ROADBRIDGE, TWYFORD
07	100010160	SP 4940 3370	CHERWELL, ABOVE CANAL CROSS-OVER, AYNHO
* 07	100001049	SP 4780 2480	CHERWELL, AT HEYFORD BRIDGE
07	100010080	SP 5040 1380	CHERWELL, AT GOSFORD BRIDGE, KIDLINGTON
* 07	100000010	SP 5270 0670	CHERWELL, AT MARSTON ROAD, OXFORD
* 07	100000179	SU 9800 9960	CHESS, ABOVE CHESHAM STW

* 07	100000180	SU	9840	9940	CHESS, AT BOIS MILL
* 07	100000181	TQ	0040	9860	CHESS, AT LATIMER BRIDGE
07	100010186	TQ	0190	9870	CHESS, ABOVE CHENIES STW
* 07	100000182	TQ	0660	9470	CHESS, ABOVE COLNE
* 07	100000011	SU	4570	9520	CHILDREY BROOK, AT MILL ROAD, MARCHAM
* 07	100000090	SU	5860	8680	CHOLSEY BROOK, 500M ABOVE CHOLSEY STW
* 07	100000091	SU	5960	8740	CHOLSEY BROOK, 500M BELOW CHOLSEY STW
07	100001048	SP	0020	0780	CHURN, NORTH CERNEY
* 07	100000012	SU	0760	9630	CHURN, AT GAUGING STATION, CERNEY WICK
* 07	100000092	SU	6550	6840	CLAYHILL BROOK, ABOVE BURGHFIELD STW
* 07	100000093	SU	6600	6880	CLAYHILL BROOK, BELOW BURGHFIELD STW
07	100010143	TL	3940	0110	COBBINS BROOK, ABOVE PATERNOSTER HILL
07	100010081	SU	2160	8730	COLE, AT ACORN BRIDGE, BOURTON
* 07	100000016	SU	2340	9350	COLE (07), AT B4019, COLESHILL
07	100010167	SP	0310	1530	COLN, AT WITHINGTON
* 07	100000013	SP	0810	1120	COLN, AT FOSSEBRIDGE
07	100010082	SP	1203	0653	COLN, AT COURT FARM BRIDGE, BIBURY
* 07	100000014	SP	1214	0620	COLN, AT GAUGING STATION, BIBURY
07	100010161	SU	1710	9920	COLN, AT ROUND BRIDGE WHEL FORD
* 07	100000015	SU	2040	9880	COLN, AT ROUNDHOUSE, LECHLADE
07	100010162	TQ	0770	9410	COLNE, AT TOLPITTS LANE
07	100010188	TQ	0530	9420	COLNE, HALFWAY HOUSE P.H.
07	100008312	TL	1820	0360	COLNE (07), AT LONDON COLNEY
* 07	100000184	TQ	1210	9810	COLNE (07), AT BUSHEY MILL LANE
07	100008314	TQ	0450	8840	COLNE (07), BELOW MOORFIELD RD. HAREFIELD
* 07	100000185	TQ	0330	7160	COLNE (07), ABOVE THAMES
07	100008074	TQ	0190	7230	COLNE BROOK, WRAYS BURY B.R. STATION
07	100010187	TQ	0640	9400	COLNE/GUC, ABOVE BATCHWORTH LOCK
07	100010144	SP	3376	0906	COLWELL BROOK, A4095
* 07	100000017	SP	3520	0860	COLWELL BROOK, AT A415 WITNEY
07	100000018	SP	2580	2320	CORNWELL BROOK, AT KINGHAM
07	100005143	SU	8560	5560	COVE BROOK, AT B3014 FARNBOROUGH
* 07	100000094	SU	8620	5810	COVE BROOK, ABOVE BLACKWATER
* 07	100000186	TQ	1630	7480	CRANE (07), AT NORTH COTE ROAD, ISLEWORTH
07	100008315	TQ	1120	7470	CRANE (07), ABOVE DUKE OF NORTHUMBERLANDS RIVER
07	100000140	TQ	0700	3650	CRANLEIGH WATERS, AT COLLINS FARM, CRANLEIGH
* 07	100000141	TQ	0390	3910	CRANLEIGH WATERS, AT ELM BRIDGE, CRANLEIGH
07	100000142	SU	9990	4630	CRANLEIGH WATERS, AT STONE BRIDGE, SHALFORD
07	100002998	SP	7036	0781	CRENDON STREAM, ABOVE THAME
* 07	100003000	SP	8280	2110	CRESLOW BROOK, ABOVE HARDWICK BK
07	100010164	TL	4903	0585	CRIPSEY BROOK, AT DELVED BRIDGE
* 07	100000208	TL	5335	0685	CRIPSEY BROOK, AT MORETON BRIDGE
* 07	100000209	TL	5520	0260	CRIPSEY BROOK, AT ONGAR BRIDGE
* 07	100002999	SP	5250	3250	CROUGHTON BROOK, A41 ROAD BRIDGE
07	100010165	TQ	3282	9901	CUFFLEY BROOK, AT WHITEWEBBS GOLF COURSE
* 07	100005118	SP	5320	4740	CULWORTH BROOK, ABOVE CHERWELL
* 07	100000019	SP	5970	1040	DANES BROOK (07), ABOVE HOLTON BROOK
07	100003099	TQ	0000	7550	DATCHET COMMON BROOK, ABOVE THAMES
* 07	100003004	SP	4800	3010	DEDDINGTON BROOK, AT COLD HARBOUR FARM, DEDDINGTON
* 07	100005132	SP	5953	0244	DENTON BROOK (07), AT DENTON
* 07	100003005	SP	6011	0138	DENTON BROOK (07), AT CHIPPINGHURST MANOR
* 07	100000020	SU	0470	9280	DERRY BROOK, AT ROAD BRIDGE, ASHTON KEYNES
07	100010083	SP	1740	2760	DIKLER, AT BREWERY, DONNINGTON
07	100010084	SP	1820	2010	DIKLER, ABOVE BOURTON ON THE WATER S/W
* 07	100000021	SP	1800	1970	DIKLER, AT ROAD BRIDGE, BOURTON ON THE WATER
07	100000187	TQ	2410	8910	DOLLIS BROOK, AT BELL LANE
* 07	100000022	SP	4460	1980	DORN, ABOVE GLYME AT MILFORD BRIDGE, WOOTON
* 07	100003006	SP	6840	1420	DORTON BROOK, ABOVE CHEASLEY BROOK, DORTON
07	100000023	SU	1630	9820	DUDGROVE STREAM, AT GATE 7, RAF FAIRFORD
07	100000189	TQ	1530	7550	DUKE OF NORTHUMBERLANDS RIVER, AT WORTON ROAD
* 07	100000188	TQ	1100	7460	DUKE OF NORTHUMBERLANDS RIVER, AT RIVER GARDENS
* 07	100000098	SU	3320	6850	DUN (07), AT GS, HUNGERFORD
* 07	100005144	SU	5070	6340	ECCHINSWELL BROOK, AT A339 HEADLEY
* 07	100001878	TL	2080	0711	ELLEN BROOK (07), A414 HATFIELD
07	100000099	SU	7980	7050	EMM BROOK, AT TOUTLEY BRIDGE, WINNERSH
07	100010085	SU	4530	6330	ENBORNE, AT A343, NEWBURY
07	100010086	SU	5210	6380	ENBORNE, FORD AT THORNFORD ROAD
* 07	100000100	SU	5680	6480	ENBORNE, AT GAUGING STATION BRIMPTON
07	100010087	SP	2350	2640	EVENLODE, AT ODDINGTON
07	100001047	SP	3330	2070	EVENLODE, BELOW CHADLINGTON STREAM
* 07	100000026	SP	4480	1020	EVENLODE, AT B4449, CASSINGTON
07	100010088	SP	4200	1480	EVENLODE, AT COMBE BRIDGE, LONG HANBOROUGH
* 07	100000027	SP	1640	2260	EYE (07), AT LOWER SLAUGHTER MILL

07	100003009	SP 4460 0890	EYNESHAM WHARF STREAM, ABOVE THAMES
07	100003010	SU 2800 9690	FARINGDON BROOK, AT A4095, GT FARINGDON
* 07	100005146	SU 8530 4730	FARNHAM PARK TRIBUTARY, ABOVE WEY (N)
* 07	100000028	SP 4960 3920	FARTHINGHOE STREAM, ABOVE CHERWELL
07	100009916	SU 7636 8458	FAWLEY COURT STREAM, AT GARDEN CENTRE R/B, HENLEY
07	100000190	TQ 1070 7070	FELTHAMHILL BROOK, ABOVE PORTLANE BROOK
* 07	100000029	SP 4440 0740	FILCHAMPSTEAD BROOK, ABOVE THAMES
07	100005145	SU 6070 6650	FISHERMANS BROOK, ABOVE PADWORTH STREAM
* 07	100000101	SU 7870 5680	FLEET BROOK, ABOVE RIVER HART
07	100010124	SU 8050 5650	FLEET BROOKOK, ABOVE FLEET STW
* 07	100000030	SP 7840 1550	FLEET MARSTON BROOK, ABOVE RIVER THAME
* 07	100000102	SU 7020 6880	FOUDRY BROOK, AT HARTLEY COURT FARM GRAZELY
07	100010089	SU 6720 6420	FOUDRY BROOK, AT MORTIMER RAILWAY STATION
* 07	100000031	SP 2190 3110	FOUR SHIRE STREAM, AT COMMON BRIDGE
* 07	100000191	TQ 0511 8108	FRAYS RIVER, AT PACKET BOAT LANE
07	100000192	TQ 0540 7900	FRAYS RIVER, ABOVE CRANE
* 07	100005115	SU 3056 6778	FROXFIELD STREAM, ABOVE DUN
* 07	100008316	TL 0420 1000	GADE, AT GADE WATER NURSERIES
07	100000193	TQ 0910 9630	GADE, AT CASSIOBURY BRIDGE
* 07	100000194	TQ 0860 9560	GADE, AT CROXLEY CENTRE
* 07	100000195	TQ 0730 9430	GADE, ABOVE G.U.C., RICKMANSWORTH
* 07	100005133	SP 6210 0051	GAINSBURGE BROOK, ABOVE LITTLE MILTON STW
* 07	100000032	SP 6150 0040	GAINSBURGE BROOK, AT LITTLE MILTON
* 07	100000033	SP 5300 1420	GALLOS BROOK, ABOVE RAY (OXON) AT ISLIP
* 07	100003013	SP 5720 0190	GARSINGTON STREAM, B480 ROADBRIDGE
* 07	100000144	TQ 2920 3970	GATWICK STREAM, AT TINSLEY BRIDGE, TINSLEY GREEN
07	100010125	TQ 2870 4020	GATWICK STREAM, ABOVE POND 'E'
* 07	100000145	TQ 2760 4240	GATWICK STREAM, ABOVE MOLE
* 07	100000103	SU 4470 8830	GINGE BROOK, AT CHURCH WEST HENDRED
* 07	100000104	SU 5000 9390	GINGE BROOK, AT B4016 SUTTON COURTENAY
* 07	100000034	SP 4390 1960	GLYME, AT WOOTON
* 07	100000035	SP 4420 1700	GLYME, AT A44, WOODSTOCK
07	100010090	SP 3330 0080	GREAT BROOK, ISLE OF WIGHT BRIDGE
* 07	100000036	SP 3510 0180	GREAT BROOK, AT CHIMNEY LANE, ASTON
07	100010189	TL 4980 1910	GREAT HALLINGBURY BROOK, ABOVE R. STORT AT A1060 BRIDGE
* 07	100000146	SU 9540 6190	HALEBOURNE, AT HALEBOURNE LANE, CHOBHAM
07	100010846	SP 3030 0060	HALFACRE BROOK, ABOVE RADCOT CUT
* 07	100003021	SP 8710 1230	HALTON BROOK, AT A41 ABOVE BEAR BROOK
* 07	100005119	SP 4340 1110	HANBOROUGH STREAM, AT CITY FARM
* 07	100000037	SP 4550 4240	HANWELL BROOK, ABOVE OXFORD CANAL, HANWELL
* 07	100003020	SP 4260 0670	HARCOURT BROOK, ABOVE LIMB BK
* 07	100000038	SP 8070 1880	HARDWICK BROOK (07), AT HARDWICK
07	100000106	SU 7790 5620	HART, AT ELVETHAM PARK BRIDGE
* 07	100000107	SU 7750 5780	HART, AT HARTFORD BRIDGE
* 07	100000108	SU 7480 5980	HART, AT LEA BRIDGE, HAZELEY
* 07	100001879	TQ 1080 9470	HARTS BOURNE, U/S COLNE
07	100010155	SU 6410 9963	HASELEY BROOK, ABOVE WARPSGROVE DITCH
07	100000039	SU 6130 9990	HASELEY BROOK, ABOVE THAME
07	100003016	SU 1180 8800	HAYDON WICK BROOK, ABOVE RAY, HAYDON WICK
* 07	100000040	SP 2330 1380	HAZELFORD BROOK, AT TAYNTON ROADBRIDGE
07	100010092	SP 7587 0360	HENTON STREAM, BELOW CHINNOR STW NO 2
07	100003022	SP 3770 2490	HEYTHROP STREAM, AT ENSTONE
07	100003015	SU 8730 7845	HEYWOOD STREAM, ABOVE THE CUT
07	100000041	SP 4714 4680	HIGHFURLONG BROOK, ABOVE CHERWELL, CROPREDY
* 07	100000042	SP 3080 0570	HIGHMOOR BROOK, BELOW BRIZE NORTON STREAM
* 07	100000147	TQ 1990 6830	HOGSMILL, ABOVE HOGSMILL S/W
07	100000148	TQ 1877 6864	HOGSMILL, BELOW STW AT VILLIERS ROAD
* 07	100003014	TQ 1920 4500	HOLMWOOD STREAM, BELOW HOLMWOOD STW
* 07	100000043	SP 6180 0620	HOLTON BROOK, ABOVE RIVER THAME
* 07	100000109	SU 7200 7350	HOLY BROOK (07), ABOVE KENNET
* 07	100003018	SP 3860 3300	HOOK NORTON BROOK, AT WIGGINTON
* 07	100003019	SP 4200 4350	HORNTON STREAM, HORLEY
07	100010154	SP 8050 0359	HORSENDEN STREAM, AT BROOK ROAD, PRINCES RISBOROUGH
* 07	100000044	SP 7760 0400	HORSENDEN STREAM, AT THE FORD, BLEDLow
* 07	100001880	TQ 0180 7240	HORTON BROOK, U/S COLNE BROOK
07	100005150	SU 8640 9450	HUGHENDEN STREAM, AT HUGHENDEN PARK CAR PARK, HIGH WYCOMBE
* 07	100000210	TQ 5640 9220	INGREBOURNE, AT A12 ROADBRIDGE
* 07	100000211	TQ 5590 9140	INGREBOURNE, AT HAROLD COURT ROAD
* 07	100008322	TQ 5237 8262	INGREBOURNE, A13 ROAD BRIDGE
07	100010190	TQ 5109 8109	INGREBOURNE, AT FROG ISLAND
07	100010093	SU 1670 6860	KENNET, ABOVE MANTON
07	100010094	SU 3280 7010	KENNET, WATER GARDENS INLET, CHILTON FOLIAT
07	100010168	SU 5550 6570	KENNET, AT BRIMPTON MILL

07	100010095	SU	6180	6860	KENNET, AT UFTON BRIDGE	
*	07	100001046	SU	2270	6950	KENNET (07), STITCHCOMBE MILL
*	07	100000110	SU	4910	6730	KENNET (07), AT HAMBRIDGE ROAD, NEWBURY
07	100000111	SU	5440	6590	KENNET (07), ABOVE ALDERSHOT WATER	
*	07	100000112	SU	7050	7100	KENNET (07), AT WATER INTAKE, FOBNEY
*	07	100000113	SU	7310	7380	KENNET (07), ABOVE THAMES
*	07	100000045	SU	1080	9350	KEY, AT A 419 ROADBRIDGE, CRICKLADE
*	07	100003025	SP	5003	3560	KINGS SUTTON STREAM, BELOW STW, KINGS SUTTON
*	07	100000114	SU	5290	6280	KINGSCLERE BROOK, BELOW TAN HOUSE FARM, HEADLEY
*	07	100000046	SP	7350	0640	KINGSEY CUTTLE BROOK, ABOVE SCOTSGROVE BROOK
07	100010096	SU	3890	7470	LAMBOURN, AT GAUGING STATION, EAST SHEFFORD	
*	07	100000115	SU	4530	6910	LAMBOURN, AT BAGNOR
07	100010152	SU	4870	6740	LAMBOURN, A4 NEWBURY	
*	07	100000047	SP	5880	2150	LANGFORD BROOK, AT A 41, BICESTER
*	07	100000048	SP	5670	1690	LANGFORD BROOK, ABOVE OXON RAY, MERTON
*	07	100003027	SP	7118	0674	LASHLAKE STREAM, ABOVE SCOTSGROVE BK
07	100003030	SP	6540	0110	LATCHFORD BROOK, PEGGS FARM	
07	100003032	SP	6130	2220	LAUNTON BROOK, ABOVE CUTTERS BROOK	
07	100010097	SP	2015	0515	LEACH, AT EASTLEACH TURVILLE	
*	07	100000049	SU	2260	9910	LEACH, AT B4449, LECHLADE
07	100010169	TL	0605	2473	LEE, SUNDON	
07	100010208	TL	3380	1380	LEE, ABOVE NEW GAUGE	
07	100010142	TQ	3760	8440	LEE, BELOW CARPENTERS ROAD	
07	100000212	TL	1000	2060	LEE (07), AT OSBOURNE ROAD	
*	07	100000213	TL	1210	1800	LEE (07), ABOVE LUTON STW
*	07	100000214	TL	1280	1720	LEE (07), AT EAST HYDE BRIDGE
07	100008323	TL	1620	1440	LEE (07), AT LEASY BRIDGE	
07	100008324	TL	2040	1380	LEE (07), AT WATEREND	
*	07	100000215	TL	2990	0990	LEE (07), AT WATERHALL
07	100008326	TL	3300	1340	LEE (07), AT HARTHAM COMMON	
07	100008327	TL	3800	1270	LEE (07), AT AMWELL MAGNA	
07	100000256	TQ	3630	9530	LEE (07), AT SUB B, KEIDES WEIR	
07	100009918	TQ	3730	9830	LEE (07), BELOW ENFIELD WEIR	
07	100000255	TQ	3570	8660	LEE (07), ABOVE LEE BRIDGE WEIR	
07	100008330	TQ	3660	8650	LEE (07), AT HACKNEY MARSHES	
07	100000149	TQ	2260	4660	LEIGH BROOK, AT LEIGH BRIDGE, LEIGH	
*	07	100005120	SU	2250	8570	LENTA BROOK, AT HINTON MARSH FARM
*	07	100003033	SU	2230	8780	LENTA BROOK (EAST), A420 ROADBRIDGE
*	07	100003035	SU	2530	8600	LERTWELL BROOK, NEAR ZULU BUILDINGS B4000
07	100010170	SU	3830	8710	LETCOMBE BROOK, BELOW BABLAKES FARM, LETCOMBE REGIS	
07	100010098	SU	4070	9160	LETCOMBE BROOK, ABOVE WANTAGE STW	
*	07	100000050	SU	4130	9260	LETCOMBE BROOK, AT WEIR FARM, EAST HANNEY
*	07	100003026	SU	6790	9750	LEWKNOR BROOK, AT R/B NR PYRTON
07	100003031	SU	2120	8620	LIDEN BROOK, OPPOSITE LOWER EARLSCOURT FARM BUILDINGS	
07	100003101	SP	4370	0810	LIMB BROOK, PINKHILL FARM TRACK	
*	07	100003028	SP	2250	3060	LITTLE COMPTON STREAM, AT HEALTH END BRIDGE IN THE MARCH
*	07	100003102	SP	2780	1840	LITTLESTOCK BROOK, ABOVE EVENLODE AT SHIPTON UNDER WYCHWOOD
*	07	100000116	SU	6670	5370	LODDON, AT PYOTTS BRIDGE, BASING
07	100010126	SU	6870	5530	LODDON, AT KEEPERS COTTAGE, WILDMOOR	
*	07	100000117	SU	6830	5830	LODDON, AT LONG BRIDGE SHERFIELD
07	100010171	SU	7150	6470	LODDON, ABOVE BLACKWATER AT KINGS BRIDGE	
07	100010127	SU	7480	6820	LODDON, AT ARBORFIELD HALL FARM	
*	07	100000118	SU	7775	7835	LODDON, AT LODDON DRIVE, WARGRAVE
07	100010183	TQ	1380	7120	LONGFORD RIVER, UXBRIDGE ROAD BRIDGE	
07	100003034	SP	6520	1950	LUDGERSHALL BROOK, ABOVE RAY	
*	07	100000119	SU	6960	5420	LYDE, AT DEANLANDS FARM
*	07	100005153	SU	4560	8870	LYDEBANK BROOK, AT FORD LANE EAST HENDRED
*	07	100000051	SU	1030	8550	LYDIARD BROOK, AT LYDIARD MILLICENT
*	07	100005121	SU	1220	8690	LYDIARD BROOK, ABOVE RAY (WILTS)
07	100010099	SU	4270	9880	MARCHAM BROOK, AT FYFIELD	
*	07	100000052	SU	4550	9610	MARCHAM BROOK, AT MILL ROAD, MARCHAM
*	07	100005155	SU	5650	8840	MILL BROOK (07), BELOW STW SOUTH MORETON
*	07	100000196	TL	2300	0380	MIMMESHILL BROOK, AT WATEREND
*	07	100000216	TL	2075	1800	MIMRAM, AT CODICOTE BOTTOM
*	07	100000217	TL	2822	1331	MIMRAM, AT PANSHANGER
07	100005156	SU	8120	5660	MINLEY BROOK, AT B3013 FLEET	
07	100010199	SU	9480	9790	MISBOURNE, ABOVE OLD AMERSHAM AT A413	
*	07	100000197	TQ	0130	8830	MISBOURNE, ABOVE GERRARDS CROSS STW
*	07	100000198	TQ	0290	8760	MISBOURNE, BELOW GERRARDS CROSS STW
07	100010129	TQ	2600	3980	MOLE, ABOVE GATWICK AIRPORT	
07	100010130	TQ	2700	4330	MOLE, BELOW HORLEY WEIR	
07	100010131	TQ	2580	4710	MOLE, SIDLOW BRIDGE	
07	100010132	TQ	1480	5710	MOLE, AT RIVER LANE, LEATHERHEAD	

07	100010133	TQ 1310	6560	MOLE, AT ROYAL MILLS, ESHER
* 07	100000150	TQ 2760	4230	MOLE (07), ABOVE GATWICK STREAM
07	100000151	TQ 2700	4500	MOLE (07), AT WICK FARM, HORLEY
* 07	100000152	TQ 1780	5040	MOLE (07), JUST ABOVE DORKING STW
* 07	100000153	TQ 1330	5810	MOLE (07), AT STOKE D'ABERNON BRIDGE
* 07	100000154	TQ 1540	6830	MOLE (07), ABOVE THAMES
* 07	100001882	TQ 0530	8630	NEW YEARS GREENBOURNE, U/S FRAYS
07	100010100	SP 5440	0240	NORTHFIELD BROOK, AT MINCHERY FARM, OXFORD
* 07	100000053	SP 5340	0190	NORTHFIELD BROOK, AT SANDFORD
07	100003094	SU 7690	3540	OAKHANGER STREAM, AT ROADBRIDGE, OAKHANGER
07	100010172	SU 3430	9270	OCK, AT STANFORD-IN-THE-VALE ROAD BRIDGE
* 07	100000054	SU 4000	9560	OCK, AT OCK BRIDGE, LYFORD
07	100000055	SU 4800	9620	OCK, AT ABINGDON COMMON
* 07	100004431	SU 9671	4400	OCK (SURREY), OCK ABOVE WEY
07	100003093	TQ 0560	5790	OCKHAM MILL STREAM, OCKHAM MILL
* 07	100003040	SP 5110	3180	OCKLEY BROOK, SOULDEN MILL
* 07	100000123	SU 1950	6960	OG, 100M, ABOVE KENNET
07	100010128	SU 7820	7470	OLD LODDON, ABOVE FORD AT LANDS END, TWYFORD
* 07	100001853	SU 9997	9857	OLD RIVER CHES, LATIMER PARK FARM
* 07	100005157	SU 6110	6600	PADWORTH STREAM, AT BRIDGE 368 PADWORTH
07	100005161	SU 5900	7200	PANG, AT FOLLY BRIDGE, BRADFIELD
* 07	100000124	SU 6350	7650	PANG, AT GAUGING STATION, PANGBOURNE
07	100005122	SP 6700	0930	PEPERSHILL BROOK, AT WESTFIELD FARM
* 07	100005123	SP 6530	0650	PEPERSHILL BROOK, ABOVE THAME
* 07	100000218	TL 4899	1255	PINGEY BROOK, AT EALING BRIDGE
07	100008317	TQ 0960	8810	PINN, KINGS COLLEGE ROAD
* 07	100000199	TQ 0580	8090	PINN, ABOVE FRAYS RIVER
07	100010134	TQ 1735	5064	PIPP BROOK, AT PIXHAM LANE, DORKING
* 07	100000234	TQ 3710	7238	POOL (07), AT WINSFORD ROAD, BELL GREEN
07	100000200	TQ 1070	7070	PORTLANE BROOK, U/S HELTHAM BROOK
* 07	100001884	TL 2330	0240	POTTERS BAR BROOK, U/S MIMMSHALL BROOK
* 07	100005158	SU 8520	5480	PYESTOCK TRIBUTARY, AT IVELEY ROAD, FARNBOROUGH
* 07	100000235	TQ 2270	6850	PYL, AT WEST BARNES LANE
07	100000219	TQ 3380	9250	PYMES BROOK, AT PYMES PARK
07	100010200	TQ 3470	8950	PYMES BROOK, AT TOTTENHAM LANE
07	100000236	TQ 3880	7500	QUAGGY, AT DEMODY ROAD
* 07	100000220	TL 3920	2480	QUIN, BRAUGHING BRIDGE
07	100008159	SP 3270	0070	RADCOT CUT, ABOVE GREAT BROOK
07	100008338	TQ 4140	6720	RAVENSBOURNE, AT ROOKERY LANE
* 07	100000237	TQ 3780	7480	RAVENSBOURNE, AT LADYWELL PARK
07	100010101	SU 1420	8140	RAY, ABOVE WROUGHTON DITCH
07	100000056	SU 1340	8490	RAY, AT MORRIS STREET, SWINDON
* 07	100000057	SU 1210	9730	RAY, AT MOREDON BRIDGE, SWINDON
07	100000058	SP 1190	9270	RAY, AT SEVEN BRIDGES, CRICKLADE
07	100010149	SP 6810	2110	RAY, OXON, GRENDON UNDERWOOD GS
07	100010102	SP 6070	1840	RAY, OXON, ARNCOTT BRIDGE, PIDDINGTON
07	100010103	SP 5700	1620	RAY, OXON, AT FENCOTT ROAD BRIDGE
* 07	100000059	SP 5270	1390	RAY, OXON, AT B4027, ISLIP
07	100003100	TQ 3050	4800	REDHILL BROOK, AT REDHILL AERODROME
07	100000221	TL 3690	2750	REDHILL, AT WESTMILL
07	100008331	TL 3880	2470	RIB, ABOVE CONFLUENCE R. QUIN
07	100008332	TL 3920	2370	RIB, ABOVE STANDON
* 07	100000222	TL 3310	1390	RIB, AT BENGEO HALL
* 07	100000223	TL 5510	0410	RODING, AT HIGH ONGAR BRIDGE
* 07	100000224	TQ 5030	9740	RODING, AT PASSINGFORD
07	100000225	TQ 4230	9310	RODING, AT LUXBOROUGH LANE
07	100000226	TQ 4180	9160	RODING, AT WOODFORD BRIDGE
07	100008072	TQ 4230	8710	RODING, ILFORD GOLF COURSE
07	100012148	TQ 5025	8320	ROM/BEAN, ABOVE A13, DAGENHAM
07	100000227	TQ 5040	8950	ROM/BEAN, AT A12 ROADBRIDGE
07	100008333	TQ 5150	8660	ROM/BEAN, AT CARDROME A125
* 07	100003042	SP 8470	1760	ROWSHAM BROOK, ABOVE THAME
* 07	100000156	TQ 2670	4660	SALFORDS STREAM, ABOVE MOLE
07	100002418	TQ 3560	9300	SALMON BROOK, D/S DEEPHAMS
07	100010202	TQ 3530	9320	SALMON BROOK, ABOVE MONTAGUE ROAD
07	100005449	SU 9670	8040	SALT HILL STREAM, AT SALT HILL PARK
* 07	100000060	SU 4660	9680	SANDFORD BROOK, AT A415, MARCHAM
* 07	100000061	SP 7520	0770	SCOTSGROVE BROOK, ABOVE HADDENHAM STW
07	100010147	SP 7190	0710	SCOTSGROVE BROOK, SCOTSGROVE MILL
* 07	100000062	SP 7090	0710	SCOTSGROVE BROOK, ABOVE RIVER THAME
07	100005126	SP 6640	0760	SHABBINGTON BROOK, AT UPPER FARM
* 07	100005125	SP 6610	0710	SHABBINGTON BROOK, AT SHABBINGTON ROADBRIDGE
* 07	100003096	SU 3300	6820	SHALBOURNE STREAM, ABOVE SMITHAM BR, HUNGERFORD

07	100000063	SP	1820	1470	SHERBORNE BROOK, 2M BELOW SHERBORNE STW
* 07	100000064	SP	2790	0480	SHILL BROOK, ABOVE CARTERTON STW
* 07	100000065	SP	2850	0400	SHILL BROOK, AT ROADBRIDGE, BLACK BOURTON
07	100010104	SP	3190	0290	SHILL BROOK, AT FISHERS BRIDGE, BAMPTON
* 07	100003046	SP	3420	1210	SHOWELLS BROOK, CRAWLEY
07	100010105	SU	6220	6140	SILCHESTER BROOK, ABOVE SILCHESTER STW
07	100000125	SU	6240	6070	SILCHESTER BROOK, BELOW SILCHESTER STW
07	100000201	TQ	2173	8946	SILK STREAM, AT RUSHGROVE PARK
* 07	100003047	SP	0970	2490	SLADE BARN STREAM, BELOW GUITING POWER SEWAGE WORKS
07	100010135	SU	8010	3820	SLEA, AT SLEAFORD BRIDGE
07	100008334	TQ	3700	9870	SMALL RIVER LEE, ABOVE CONFLUENCE
07	100010198	SP	4590	3720	SOR BROOK, AT WATER INTAKE, BODICOTE
* 07	100000066	SP	4740	3460	SOR BROOK, ABOVE CHERWELL AT GAUGING STATION
* 07	100000067	SU	1980	8790	SOUTH MARSTON BROOK, AT NIGHTINGALE LANE, SOUTH MARSTON
* 07	100000157	SU	9650	5460	STANFORD BROOK, AT RICKFORD MILL
07	100010156	SU	9840	5540	STANFORD BROOK, AT SMARTS HEATH LANE
07	100010831	TL	5050	2400	STANSTEAD BROOK, ABOVE GYPSEY LANE
* 07	100003044	SP	5910	0960	STANTON STREAM, ABOVE HOLTON BROOK
07	100010141	TL	2870	2040	STEVENAGE BROOK, AT FROGMORE HALL
* 07	100003048	SP	8282	1400	STOCKLAKE BROOK, ABOVE BEAR BROOK
* 07	100000068	SP	8060	1290	STOKE BROOK (07), ABOVE BEAR BROOK
07	100008335	TL	5010	2460	STORT, HAZEL END
* 07	100000229	TL	4936	2250	STORT, AT CANNONS MILL LANE
07	100010203	TL	4900	1780	STORT, NAVIGATION ABOVE SPELLBROOK LOCK
07	100000230	TL	4170	1130	STORT, AT ROYDON
* 07	100000258	TL	4860	1529	STORT NAVIGATION, AT SAWBRIDGEWORTH
07	100008336	TL	4740	1290	STORT NAVIGATION, ABOVE HARLOW LOCK
* 07	100000126	SU	6420	7430	SUL, AT BRIDGE 322, SULHAM
* 07	100000127	SU	6460	7700	SUL, AT SALTNEY MEAD, PANGBOURNE
07	100010207	SP	4080	3344	SWERE, AT SOUTH NEWINGTON
* 07	100000069	SP	4610	3320	SWERE, ABOVE CHERWELL AT BLOXHAM BRIDGE
07	100000070	SU	0500	9310	SWILL BROOK, AT HIGHBRIDGE, ASHTON KEYNES
* 07	100000075	SP	7960	1520	THAME, AT STONE BRIDGE, AYLESBURY
07	100010107	SP	7760	1350	THAME, ABOVE EYTHROPE LAKE
07	100010108	SP	7290	1130	THAME, CUDDINGTON BRIDGE
07	100001045	SP	6680	0650	THAME, SHABBINGTON BRIDGE
07	100010109	SP	6120	0520	THAME, AT WHEATLEY BRIDGE
* 07	100000076	SU	5790	9390	THAME, AT DORCHESTER BRIDGE
07	100009838	SU	5060	9700	THAMES, AT ABINGDON WEIR
07	100010194	SU	9550	7770	THAMES, 400M BELOW BOVENEY DITCH
07	100010178	SU	5090	9480	THAMES, AT SUTTON BRIDGE, CULHAM
07	100010110	SU	6000	9330	THAMES, AT WATERHAY BRIDGE, ASHTON KEYNES
07	100010115	SU	5680	9350	THAMES, AT DAYS LOCK
07	100010192	TQ	0460	6940	THAMES, ABOVE MWD INTAKE, LITTLETON
07	100010111	SU	1030	9380	THAMES, AT CRICKLADE
* 07	100000071	SU	1130	9400	THAMES, AT EYSEY
07	100010112	SU	1440	9570	THAMES, AT CASTLE EATON BRIDGE
07	100010191	TQ	1050	6810	THAMES, AT MWD INTAKE, WALTON
07	100010174	SU	1750	9610	THAMES, AT HANNINGTON BRIDGE
07	100010177	SU	5930	8370	THAMES, AT SOUTH STOKE
07	100010197	SU	5960	8080	THAMES, ABOVE GORING WEIR
07	100010175	SU	2040	9840	THAMES, AT INGLESHAM
* 07	100000158	TQ	1740	6770	THAMES, ABOVE RAVENS AIT, SURBITON
* 07	100000072	SU	2290	9810	THAMES, AT WATER INTAKE, BUSCOT
07	100001050	SU	6330	7680	THAMES, WHITCHURCH WEIR
* 07	100000159	TQ	1700	7130	THAMES, AT TEDDINGTON WEIR
07	100010196	SU	7530	7560	THAMES, AT SONNING WEIR
* 07	100001051	SU	7630	8270	THAMES, HENLEY BRIDGE
07	100010114	SP	4420	0850	THAMES, AT WATER INTAKE, SWINFORD
* 07	100000073	SP	4830	0920	THAMES, AT TROUT INN, GODSTOW
07	100010195	SU	9050	8270	THAMES, BELOW BOULTER'S WEIR
07	100010148	SP	5240	0455	THAMES, DONNINGTON BRIDGE, OXFORD
07	100010113	SP	5300	0120	THAMES, AT SANDFORD
* 07	100000128	SU	9440	7770	THAMES, AT BOVENEY WEIR
* 07	100000095	SU	8530	7130	THE CUT, AT PITTS BRIDGE, BINFIELD
07	100010179	SU	8600	7410	THE CUT, BELOW FORD, WESTLEYMILL
* 07	100000096	SU	8950	7930	THE CUT, AT CANNON HILL, BRAY WICK
* 07	100000097	SU	9140	7870	THE CUT, ABOVE THAMES
* 07	100003049	SP	6492	0580	TIDDINGTON BROOK, ABOVE THAME TIDDINGTON
07	100010136	TQ	1300	4710	TILLINGBOURNE, AT SHEEPHOUSE LANE, WOTTON
* 07	100000160	SU	9990	4790	TILLINGBOURNE, AT WATER INTAKE, SHALFORD
* 07	100000077	SU	2460	8960	TUCKMILL BROOK, AT A420, SHRIVENHAM
* 07	100000078	SU	2440	9000	TUCKMILL BROOK, 75M. BELOW SHRIVENHAM S/W

07	100010140	TQ	3420	9880	TURKEY BROOK, ABOVE MAIDENS BRIDGE, FORTY HALL
* 07	100001886	TL	1560	0150	TYKES WATER, U/S COLNE
* 07	100003052	SU	3080	9070	UFFINGTON BROOK, AT MOOR MILL FARM, UFFINGTON
* 07	100000079	SP	2220	0110	VENEYMORE STREAM, 50M BELOW LITTLE FARINGDON TROUT FARM
07	100008318	TL	1550	0540	VER, AT SOPWELL
* 07	100000202	TL	1420	0140	VER, ABOVE COLNE
07	100003095	SU	8430	5280	VYNE STREAM, BELOW THE VYNE, SHERBOURNE ST JOHN
* 07	100003054	SP	3660	0006	WADLEY STREAM, AT DUXFORD
07	100009917	TQ	2820	6520	WANDLE, BELOW THREE ARCH BRIDGE-CARS
07	100000240	TQ	2700	6693	WANDLE, AT GOAT BRIDGE
07	100000239	TQ	2570	7420	WANDLE, MAPLETON ROAD
07	100010180	TQ	2920	6520	WANDLE (BEDDINGTON ARM), AT CHURCH ROAD, BEDDINGTON
* 07	100005128	SP	8610	1260	WENDOVER BROOK, ABOVE BEAR BROOK
07	100003056	SU	1940	9600	WESTROP BROOK, ABOVE BYDEMILL BROOK
07	100010137	SU	9460	4380	WEY, AT EASHING BRIDGE
07	100010138	TQ	0150	5590	WEY, AT CARTBRIDGE, SEND
07	100010139	TQ	0700	6130	WEY, AT PLOUGH BRIDGE, BYFLEET
07	100010181	TQ	0680	6490	WEY, AT A.Q.M.S., WEYBRIDGE
* 07	100000259	SU	9970	4780	WEY (07), ABOVE TILLINGBOURNE
07	100000161	TQ	0750	6570	WEY (07), ABOVE THAMES
07	100010182	SU	8030	4430	WEY (N), BELOW BENTLEY STW
* 07	100000162	SU	7560	4170	WEY(N), AT MILL COURT BRIDGE, WYCK
* 07	100000163	SU	8610	4660	WEY(N), AT MOOR PARK BRIDGE, FARNHAM
* 07	100000164	SU	8730	3260	WEY(S), AT HAMMER VALE BRIDGE, HASLEMERE
* 07	100000165	SU	8090	3670	WEY(S), AT LINDFORD BRIDGE, BORDON
07	100000129	SU	7390	6020	WHITEWATER (07), AT HECKFIELD
07	100000130	SU	7410	6340	WHITEWATER (07), ABOVE BLACKWATER
07	100010116	SP	0990	2450	WINDRUSH, AT GUITING POWER
07	100010145	SP	1710	2008	WINDRUSH, MARSHMOUTH LANE, BOURTON-ON-THE-WATER
* 07	100000080	SP	1780	1770	WINDRUSH, AT NEW BRIDGE, 1KM BELOW DIKLER
07	100010117	SP	2050	1310	WINDRUSH, AT THE FOX PH, LITTLE BARRINGTON
07	100010146	SP	2560	1240	WINDRUSH, ABOVE BURFORD STW
07	100001044	SP	2820	1180	WINDRUSH, AT SWINBROOK
07	100010118	SP	3960	0540	WINDRUSH, AT BEARD MILL, STANTON HARCOURT
* 07	100000081	SP	4020	0190	WINDRUSH, AT GS, NEWBRIDGE
* 07	100000131	SU	4530	6950	WINTERBOURNE, AT GS, BAGNOR
* 07	100003053	SU	3790	8988	WOODHILL BROOK, ABOVE CHILDREY
* 07	100005129	SP	6570	1180	WORMINGHALL BROOK, AT B4011 ROADBRIDGE
07	100005130	SP	6470	0830	WORMINGHALL BROOK, AT ICKFORD ROAD, WORMINGHALL
07	100010205	TQ	0340	7550	WRAYSBURY RIVER, BELOW POYLE
07	100010206	TQ	0270	7320	WRAYSBURY RIVER, AT STAINES MOOR/HYTHE END
* 07	100003599	SU	8780	9240	WYE (07), BASSETSBURY LANE, HIGH WYCOMBE
07	100003598	SU	8870	9200	WYE (07), U/S WYCOMBE MARSH MILL
* 07	100000132	SU	8960	8660	WYE (07), AT G.S. HEDSOR
* 07	100008319	TQ	1040	7850	YEADING BROOK, AT WATERSPLASH LANE
* 07	100000203	TQ	1117	8452	YEADING EAST, ABOVE WESTERN AVENUE
* 07	100000204	TQ	0837	8453	YEADING WEST, AT WESTERN AVENUE

08 - WELSH REGION

08	100004761	SN	5075	5905	AERON, PONTNEWYDD
08	100004760	SN	4580	6250	AERON, LOVERS BRIDGE ABERAERON
* 08	100004545	SS	8620	9626	AFAN, AT CYMMER AFAN
08	100004544	SS	8098	9499	AFAN, ARGOED COUNTRY PARK
* 08	100004542	SS	7770	9095	AFAN, CORLANNAU
* 08	100004541	SS	7600	8972	AFAN, DOCK INTAKE
08	100011291	SH	6563	7276	AFON ABER, AT ABER
08	100011369	SN	5445	5615	AFON AERON, TALSARN BRIDGE
08	100011293	SH	6635	7185	AFON ANAFON, AT BONT NEWYDD
08	100005955	SJ	0610	7180	AFON BACH, U/S CLWYD
08	100011286	SH	5241	7324	AFON BRAINT, AT B5420 RD BRIDGE
08	100011271	SH	6600	0860	AFON CADAIR, U/S DYSYNNI
08	100011290	SH	3655	7758	AFON CARADOG, DS TREBAN (US A5)
08	100011289	SH	3585	7720	AFON CARADOG, AT BRYNGWRAN
08	100011281	SH	5712	6727	AFON CEGIN, PONT Y FELIN PENTIR
08	100011280	SH	5917	7203	AFON CEGIN, AT MAESGEIRCHEN
08	100011388	SN	5075	2375	AFON CLOIDACH, FELINGWMISAF
08	100011315	SS	9660	6780	AFON COL HUW, D/S CONFLUENCE WITH OGNEY BROOK
08	100011282	SH	7927	6222	AFON CONWY, AT TREFRIW
08	100011387	SN	6350	3445	AFON COTHI, MOELFRE
* 08	100005708	SN	8950	2742	AFON CRAI, AT DANYGRAIG
08	100011288	SH	3400	7730	AFON CRUGYLL, AT PANT CYMUNOD
08	100011384	SN	3260	1810	AFON CYWYN, U/S STW
08	100011333	SN	5325	0270	AFON DAFEN, GLYNGWERNAN
08	100011332	SN	5330	0190	AFON DAFEN, FELINFOEL ROUNDABOUT
08	100011294	SH	6806	7485	AFON DDU, AT LLANFAIRFECHAN
08	100011349	SN	8465	7580	AFON DILIW, U/S CONFLUENCE WITH YSTWYTH
08	100011385	SN	3760	2710	AFON DUAD, U/S CYNWYL ELFED STW
08	100011274	SH	5200	4340	AFON DWYFAWR, U/S DOLBENMAEN
08	100011270	SN	6850	9515	AFON EINION, AT FURNACE
08	100011287	SH	3589	6946	AFON FFRAW, AT ABERFFRAW
08	100011272	SH	7352	2740	AFON GAIN, U/S MAWDDACH
08	100011292	SH	6633	7183	AFON GOCH, AT BONT NEWYDD
* 08	100005695	SO	2377	1630	AFON GRWYNE FAWR, AT GLANGRWYNEY
08	100011396	SM	9860	3560	AFON GWAUN, LLANYCHAER
08	100011334	SN	5655	1185	AFON GWILL, U/S A48(T)
08	100011378	SN	5770	0375	AFON GWILL, FORD ABOVE PLAS NEWYDD
08	100011366	SN	4265	2995	AFON GWILL, D/S FORD
08	100011279	SH	5260	5900	AFON GWYRFAL, AT WAUNFAWR
08	100011295	SH	7384	7730	AFON GYRACH, AT DWGYFYLCHI
08	100011283	SH	7768	7695	AFON HENRYD (GYFFIN), AT GYFFIN
08	100011284	SH	7996	7138	AFON HIRAETHLYN, AT TY GWYN (PONT NEWYDD)
* 08	100005709	SN	8613	2753	AFON HYDFER, AT PONT AR HYDFER
08	100011336	SN	6140	1415	AFON LASH, AT B4556
08	100011377	SN	6250	9955	AFON LLAN, U/S M4 AT MELIN-LLAN
* 08	100005678	SO	2550	0841	AFON LWYD, AT BLAENAVON
* 08	100005677	SO	2697	0643	AFON LWYD, U/S CWMAVON
* 08	100005676	SO	2750	0187	AFON LWYD, AT PONTNEWYNYDD
* 08	100005675	SO	2912	0042	AFON LWYD, AT PONTYMOEL
* 08	100005674	ST	2989	9730	AFON LWYD, AT PONTRHYDYRUN
08	100011261	ST	3073	9370	AFON LWYD, AT LLANTARNAM
* 08	100005672	ST	3300	9242	AFON LWYD, AT PONTHIR
08	100011337	SN	6145	1750	AFON MARLAIS, D/S COED MAWR FORD
08	100011296	SJ	0190	6842	AFON MEIRCHION, AT HENLLAN MILL
08	100011339	SN	4450	0510	AFON MORLAIS, B4308 ROAD BRIDGE
08	100011347	SN	4575	5520	AFON MYDYR, U/S ROAD BRIDGE AT MYDROILYN
08	100011277	SH	3280	3490	AFON PENRHOS, AT RHYDYCLAFDY
08	100011276	SH	3630	3460	AFON PENRHOS, U/S RHYD HIR
08	100011275	SH	3627	3476	AFON RHYD HIR, AT PONT RHYD HIR
08	100011285	SH	7682	6988	AFON ROE, AT TAL Y BONT
* 08	100005707	SN	9205	2850	AFON SENNI, AT SENNYBRIDGE
08	100011346	SN	3905	3855	AFON SIEDI, U/S PENTRECWRT ROAD BRIDGE
08	100011278	SH	2589	3089	AFON SOCH, AT PONT RHYD GOCH
08	100011343	SN	0630	2830	AFON SYFNI, U/S ROSEBUSH WTW
08	100011342	SN	0630	2800	AFON SYFYNWY, D/S ROSEBUSH WTW
08	100011341	SN	0470	2690	AFON SYFYNWY, D/S FARTHINGS HOOK BRIDGE
08	100011393	SN	0370	2260	AFON SYFYNWY, D/S BRIDGE NEAR SOUTHFIELD VILLA
* 08	100005702	SO	0338	2838	AFON TARELL, AT BRECON
08	100011397	SN	7490	6595	AFON TEIFI, D/S STRATA FLORIDA WTW
08	100011368	SN	5190	4415	AFON TEIFI, D/S BRIDGE AT LLANYBYDDER
08	100011314	SH	8380	3980	AFON TRYWERYN, US LLYN CELYN

08	100011394	SN	1315	2830	AFON WERN, LLANDRE BRIDGE
08	100011273	SH	7151	1812	AFON WNION, AT MAWDDACH HATCHERY
08	100006048	SJ	1410	8190	AFON Y GARTH, AT FFYNGROEW
* 08	100005703	SO	0037	3027	AFON YSCIR, AT PONT-AR-YSCIR
08	100011399	SN	7165	7205	AFON YSTWYTH, GROGWINION FOOTBRIDGE
08	100011357	SS	9420	7355	AFON-ALUN, D/S FOOT-BRIDGE NEAR LLANDOW
08	100005931	SH	4150	8520	ALAW, LLANERCHYMEDD
* 08	100005930	SH	3270	8270	ALAW, LLANFIGAEL
08	100011305	SJ	4342	5845	ALDFORD BROOK, AT LEA HALL
08	100005972	SJ	4210	5980	ALDFORD BROOK, AT ALDFORD
08	100005953	SH	9550	7060	ALED, PONT YR ALED
* 08	100005538	SO	4645	3270	ALLENSMORE BROOK, U/S WORM BROOK
08	100006027	SH	9630	5240	ALWEN, PONT YR ALWEN
08	100006026	SJ	0290	4650	ALWEN, BETWS GWERFIL GOCH
08	100006025	SJ	0570	4280	ALWEN, GLAN ALWEN FORDS
08	100005981	SJ	1980	6260	ALYN, AT LOGGERHEADS
08	100005979	SJ	2400	6450	ALYN, AT LEAD MILLS
08	100005978	SJ	2600	6240	ALYN, AT LLONG
08	100005977	SJ	2780	6050	ALYN, AT PONT BLYDDYN
08	100005976	SJ	3020	5850	ALYN, AT FAGL LANE
08	100011310	SJ	3255	5430	ALYN, AT GWERSYLLT PARK
08	100011309	SJ	3570	5686	ALYN, AT B5102 ROSSET
08	100011308	SJ	3898	5625	ALYN, AT ITHEL'S BRIDGE
* 08	100005807	SO	0195	0115	AMMAN, AT ABERAMMAN
* 08	100004608	SN	7120	1385	AMMAN, BRYNAMMAN R B
* 08	100004607	SN	6740	1380	AMMAN, GLANAMAN HOSPITAL BR
* 08	100004606	SN	6230	1060	AMMAN, PANTYFFYNON RAIL BRIDGE
* 08	100005862	SH	8460	0980	ANGELL, ABERANGELL
* 08	100004709	SM	9585	2650	ANGHOF, WOLFCASTLE BRIDGE
08	100011389	SN	6525	3735	ANNELL, D/S CRUGYBAR
* 08	100005647	SO	1161	6558	ARAN, U/S ITHON
08	100011235	SO	2170	5090	ARROW, AT NEWCHURCH
08	100011234	SO	3900	5850	ARROW, AT PEMBRIDGE
* 08	100005589	SO	2800	5513	ARROW (08), AT HERGEST BRIDGE
* 08	100005588	SO	3163	5726	ARROW (08), D/S KINGTON
* 08	100005587	SO	4180	5890	ARROW (08), AT EARDISLAND
* 08	100005586	SO	4978	5705	ARROW (08), AT BROADWARD BRIDGE
* 08	100005585	SO	5095	5690	ARROW (08), U/S LUGG
* 08	100004765	SN	4805	6375	ARTH, ABERARTH FOOTBRIDGE
08	100005876	SH	5830	2690	ARTRO, LLANBEDR
* 08	100005628	SO	1053	4285	BACH HOWEY BROOK, U/S WYE
* 08	100005596	SO	3030	5700	BACK BROOK, U/S ARROW
08	100011215	SO	3080	0160	BERTHIN BROOK, U/S PARK DAVIES DISCHARGE
08	100011214	SO	3171	0262	BERTHIN BROOK, AT PONT-Y-PIA
* 08	100005689	SO	3380	0232	BERTHIN BROOK, NEAR GLASCOED
* 08	100005688	SO	3651	0192	BERTHIN BROOK, U/S USK AGRICULTURAL COLLEGE
* 08	100005652	SN	8935	8030	BIDNO, U/S WYE
08	100005986	SJ	2930	6100	BLACK BROOK (08), AT PENYFFORDD ST
08	100006011	SJ	3270	4880	BLACK BROOK (08), AT ERDDIG PARK
08	100011233	SO	5360	5110	BODENHAM BROOK, D/S BODENHAM MOOR
* 08	100004794	SN	6215	8470	BOW ST BROOK, ABOVE BOW ST STW
08	100011401	SN	6180	8425	BOWSTREET BROOK, D/S BOW STREET STW
* 08	100005885	SH	6950	4370	BOWYDD, U/S GOEDOL
* 08	100005921	SH	4550	6680	BRAINT, PONT MYNACH
* 08	100004674	SN	6965	2845	BRAN (08), LLANGADOG
* 08	100004681	SN	7710	3445	BRAN (08), NR LLANDOVERY
* 08	100004680	SN	7575	3298	BRAN (08), BELOW LLANDOVERY STW
08	100011395	SM	8720	2235	BRANDY BROOK, ROCH BRIDGE
08	100006033	SH	9740	5280	BRENIG, PENTRE LLYN CYMMER
* 08	100004753	SN	6795	5965	BRENNIG, TREGARON
08	100011301	SJ	3252	6480	BROUGHTON BROOK, AT HAWARDEN CASTLE
08	100011252	SO	0235	5335	BUILTH DULAS BROOK, U/S BUILTH RD STW
08	100011327	SS	4510	9310	BURRY PILL, U/S CHERITON ROAD BRIDGE
08	100011266	ST	1510	6960	CADOXTON, U/S COLDBROOK
08	100005838	ST	1455	6906	CADOXTON, AT PALMERSTOWN
* 08	100005611	SO	4215	3680	CAGE BROOK, NR WEBSTON
* 08	100005610	SO	4310	3770	CAGE BROOK, D/S MARSH FARM
* 08	100005609	SO	4445	3783	CAGE BROOK, AT CLEHONGER
* 08	100005608	SO	4557	3928	CAGE BROOK, U/S WYE
08	100011303	SJ	4270	6494	CALDY BROOK, AT HUNTINGDON
08	100005971	SJ	4200	6520	CALDY BROOK, AT HUNTINGDON RD
* 08	100005909	SH	5620	6290	CALEDFFRWD, U/S BRYNREFAIL STW
* 08	100004691	SN	7850	5330	CAMDDWR, CAPEL SOAR TOWY FISHERIES SITE C7

08	100011255	SO	1060	7030	CAMDDWR BROOK, AT A483 ROAD BRIDGE
* 08	100005637	SN	9344	4732	CAMMARCH, AT LLANGAMMARCH WELLS
08	100011320	SN	9315	0695	CAMNANT, U/S BRIDGE AT CARAVAN PARK
08	100011344	SM	9635	1595	CARTLETT BROOK, HAVERFORDWEST
08	100005886	SH	6070	4150	CASEG, U/S GLASLYN
08	100005913	SH	6300	6630	CASEG, BRAICHMELYN
* 08	100004788	SN	7505	8080	CASTELL, U/S A4120 AT PONTERWYD
* 08	100005924	SH	4640	7370	CEFNI, U/S CEINT
* 08	100005923	SH	4610	7300	CEFNI, A5 ROAD BRIDGE
* 08	100005925	SH	4580	7580	CEFNI, U/S LIVESTOCK MARKET
08	100005982	SJ	3030	5540	CEGIDOG, FFRWD
08	100006036	SJ	0350	3730	CEIDIOG, AT LLANDRILLO
* 08	100005926	SH	4650	7370	CEINT, U/S CEFNI
08	100006015	SJ	1950	3590	CEIRIOG, U/S TEIRW
08	100006030	SH	9530	4750	CEIRW, U/S NUG
08	100006028	SJ	0190	4440	CEIRW, D/S MAERDY
* 08	100004669	SN	6310	2150	CENNEN, R B NR FFAIRFACH
* 08	100004735	SN	2965	4205	CERI, CWMCOY
08	100006013	SJ	3160	3920	CERIOG, AT DDOL
* 08	100005864	SH	8610	1500	CERIST (08), DINAS MAWDDWY
08	100011240	SO	5190	5830	CHEATON BROOK, AT TICK BRIDGE
* 08	100005597	SO	5014	5954	CHEATON BROOK, U/S LUGG
* 08	100005635	SO	0315	5125	CHWEFRU, U/S IRFON
08	100008945	SN	9010	6150	CLAERWEN, U/S CABAN COCH RESERVOIR
* 08	100004792	SN	6310	8370	CLARACH, PLAS GOGERRDAN WOODLAND
08	100004791	SN	6038	8380	CLARACH, LLANGORWEN BRIDGE
08	100011250	SN	8880	4560	CLEDAN, U/S IRFON
* 08	100005849	SN	6590	9223	CLETTWR, TRE'R DDOL
* 08	100004743	SN	4450	4075	CLETTWR, DOLBANTAU
* 08	100005629	SO	0970	4302	CLETTWR BROOK, AT ERWOOD
* 08	100004562	SN	8495	0500	CLWYD, PENTRECLWYDAU
08	100005943	SJ	1090	5190	CLWYD, NANT CLWYD HALL
08	100005942	SJ	1240	5710	CLWYD, U/S RUTHIN
08	100005941	SJ	1210	5970	CLWYD, D/S RUTHIN STW
08	100005940	SJ	1200	6070	CLWYD, U/S DWR IAL
08	100005939	SJ	1060	6330	CLWYD, U/S LLANDYRNOG DRAIN
08	100005938	SJ	0980	6440	CLWYD, D/S LLANDYRNOG DRAIN
08	100005936	SJ	0920	6590	CLWYD, D/S YSTRAD
08	100005937	SJ	0890	6580	CLWYD, U/S YSTRAD
08	100005933	SJ	0450	7470	CLWYD, PONT DAFYDD
* 08	100005795	ST	0550	9510	CLYDACH, U/S LADY WINDSOR COLLIERY
* 08	100005694	SO	2073	1239	CLYDACH, AT CWM NANT-GARN
08	100011360	SN	7419	0109	CLYDACH, U/S DYFFRYN ARMS ROAD BRIDGE
* 08	100005794	ST	0623	9403	CLYDACH, D/S YNYSYBWL
* 08	100005693	SO	2153	1249	CLYDACH, NEAR BLACKROCK
* 08	100005793	ST	0656	9310	CLYDACH, AT LOVER'S LANE
* 08	100004660	SN	5368	3110	CLYDACH, B4310
* 08	100005792	ST	0805	9286	CLYDACH, U/S TAFF
* 08	100004556	SS	7380	9770	CLYDACH, NEATH ABBEY
* 08	100005692	SO	2454	1458	CLYDACH, AT GILWERN
08	100011330	SS	6125	9190	CLYNE RIVER, ABOVE REFUSE TIP
08	100011329	SS	6145	9095	CLYNE RIVER, D/S BRIDGE IN COUNTRY PARK
08	100011245	SO	2295	4510	CLYRO BROOK, U/S WYE
08	100011298	SJ	0460	5820	CLYWEDOG, AT RHWNG Y DDWY AFON
08	100006008	SJ	3280	4890	CLYWEDOG, AT ERDDIG PARK
08	100006007	SJ	3470	4920	CLYWEDOG, U/S GWENFRO
08	100011297	SJ	0875	6444	CLYWEDOG, US CLWYD
08	100006004	SJ	3960	4830	CLYWEDOG, AT PICKHILL BRIDGE
* 08	100005646	SO	0838	6503	CLYWEDOG BROOK, U/S ITHON
08	100005973	SJ	4540	5530	CODDINGTON BROOK, AT CODDINGTON
08	100005888	SH	5890	4810	COLWYN, AT BEDDGELERT
* 08	100005916	SH	8430	4890	CONWY, YSBYTY IFAN
08	100005915	SH	7990	6150	CONWY, LLANRWST
* 08	100004551	SS	8616	9632	CORRWG, CYMMER AFAN
* 08	100004654	SN	5840	3355	COTHI, ABERGORLECH R B
* 08	100004653	SN	5085	2245	COTHI, GAUGING STN FELINMYNACH
08	100011390	SN	0655	0750	CRESSWELL RIVER, U/S BISHOP'S BRIDGE
* 08	100005856	SH	7680	0080	CREWI, PENEGOES
* 08	100005887	SH	6150	4310	CROESOR, PONT GARREG HYLLDREM
* 08	100005899	SH	4680	5140	CRYCHDDWR, AT LLANLLYFNI
* 08	100004797	SN	4360	2175	CRYCHIAU, U/S RB
* 08	100005595	SO	3901	5847	CURL BROOK, AT PEMBRIDGE
08	100011324	SN	7405	0595	CWM DU, A4067 ROAD BRIDGE

* 08	100005685	SO 2710 0326	CWM SYCHAN BROOK, AT ABERSYCHAN
* 08	100004563	SN 8900 0660	CWMGWRELYCH, GLYNNEATH
* 08	100005892	SH 5210 4290	CWMSTRADLLYN, COLAN
* 08	100004795	SN 2010 1610	CWMWAUNGRON, 20YDS U/S TAF CONFLUENCE
* 08	100004731	SN 2520 3995	CYCH, ABERCYCH
08	100006022	SJ 2190 4180	CYFLYMEN BROOK, AT LLANGOLLEN
08	100005883	SH 7140 4090	CYNFAL, PONT NEWYDD
* 08	100005882	SH 6860 4160	CYNFAL, U/S DWYRYD
* 08	100004639	SN 2695 2675	CYNIN, FELINDRE
* 08	100004637	SN 3370 2140	CYNNEN, CWMDUHEN
* 08	100005804	SN 9490 0892	CYNON, U/S PENDERYN
08	100005802	SN 9540 0640	CYNON, U/S HIRWAUN
* 08	100005801	SN 9605 0548	CYNON, D/S HIRWAUN
* 08	100005800	SO 0024 0344	CYNON, AT ROBERTSTOWN
08	100005799	SO 0255 0088	CYNON, U/S PHURNACITE
* 08	100005798	ST 0372 9973	CYNON, U/S CWMPENNAR
* 08	100005797	ST 0610 9768	CYNON, D/S PENRHIWCEIBER
* 08	100005796	ST 0792 9565	CYNON, AT ABERCYNON
08	100011239	SO 2440 5810	CYNON BROOK, AT DOLYHIR
* 08	100005865	SH 8670 1590	CYWARCH, CWM CYWARCH
* 08	100004598	SN 5300 0140	DAFEN, U/S RADS DISCHARGE
* 08	100004597	SN 5280 0110	DAFEN, MAESCANNER R B
* 08	100005895	SH 4040 3630	DDU, U/S ERCH
08	100011299	SJ 3550 4130	DEE, AT ERBISTOCK
08	100005969	SJ 4110 5450	DEE (08), AT FARNDON
08	100006002	SH 9820 3660	DEE (08), AT LLANDDERFEL
08	100005968	SJ 4180 6010	DEE (08), AT IRONBRIDGE
08	100005967	SJ 4120 6430	DEE (08), AT HERONBRIDGE
08	100005966	SJ 4080 6590	DEE (08), CHESTER
08	100006001	SJ 0820 4370	DEE (08), AT CORWEN
08	100005998	SJ 2870 4180	DEE (08), AT NEWBRIDGE
08	100005996	SJ 3880 4540	DEE (08), AT BANGOR ON DEE
* 08	100005619	SO 2020 4060	DIGEDI BROOK, AT LITTLE FFORDD FAWR
* 08	100004689	SN 7650 4830	DOETHIE, ABOVE PYSGOTWR CONFLUENCE SITE TM3
08	100004688	SN 7760 4710	DOETHIE, RHYDYGROES
* 08	100005531	SO 3408 3900	DORE, AT HINTON
08	100011224	SO 3983 2856	DORE, AT ELM BRIDGE EWYAS HAROLD
* 08	100005530	SO 3998 2707	DORE, D/S PONTRILAS
* 08	100005679	ST 3095 9280	DOWLAIS BROOK, AT LLANTARNAM ABBEY
* 08	100005863	SH 8610 1270	DUGOED, MALLWYD
* 08	100005631	SO 0616 5085	DUHONW, AT A470 ROAD BRIDGE
* 08	100004560	SN 8206 0938	DULAIS, SEVEN SISTERS
08	100011361	SN 7930 0630	DULAIS, U/S TREFORGAN ROAD BRIDGE
08	100004558	SN 7900 0490	DULAIS, CRYNANT
08	100011375	SN 7595 0420	DULAIS, U/S CRYNANT STW
* 08	100004678	SN 7140 3160	DULAIS, RB NR LLANWRDA
08	100004670	SN 6460 2440	DULAIS, R B NR RHOSMAEN
* 08	100004557	SS 7722 9938	DULAIS, ABERDULAIS
* 08	100004750	SN 5965 5145	DULAS, BETWS BLEDRWS
* 08	100004667	SN 5510 2190	DULAS, R B NR COURT HENRY
08	100005932	SH 9090 7810	DULAS, AT LLANDULAS
* 08	100004749	SN 5805 4768	DULAS, LAMPETER D/S ROAD BRIDGE
* 08	100005532	SO 3950 2760	DULAS BROOK, AT PONTRILAS
* 08	100005625	SO 1490 3440	DULAS BROOK, AT CASTLE GREEN
* 08	100005854	SH 7700 0930	DULAS NORTH, PICNIC SITE
* 08	100005853	SH 7520 0250	DULAS NORTH, GLAN FECHAN
* 08	100005855	SH 7600 0080	DULAS SOUTH, US CREWI
* 08	100004684	SN 7580 3840	DUNANT, PONT NEWYDD
08	100005963	SJ 1210 6070	DWR IAL, AT LLANBEDR DC
* 08	100005891	SH 4620 3800	DWYFACH, BONT FECHAN
* 08	100005889	SH 4750 3860	DWYFAWR, LLANYSTUMDWY
08	100005879	SH 6830 4150	DWYRYD, D/S CYNFAL
* 08	100005847	SH 8080 0420	DYFI, DS B4404 BRIDGE
08	100005846	SH 7450 0190	DYFI, PEN-Y-BONT
08	100005845	SH 7320 0080	DYFI, HAFODTY
* 08	100005866	SH 6390 0720	DYSYNNI, PONT-Y-GARTH
* 08	100004702	SN 1060 2334	E CLEDDAU, LLWYNDWFR BRIDGE NR LLANDISSILIO
* 08	100004699	SN 0710 1525	E CLEDDAU, CANASTON GAUGING STN
08	100011392	SN 0990 2120	EASTERN CLEDDAU, GLANCLEDDAU
08	100011367	SN 0650 1505	EASTERN CLEDDAU, U/S CANASTON INTAKE
* 08	100005725	SO 2100 0460	EBBW FACH, AT BLAENAU
* 08	100005724	SO 2100 0190	EBBW FACH, AT ABERBEEG
08	100011263	SO 1701 1085	EBBW FAWR, AT NEWCHURCH

* 08	100005716	SO 1752 0703	EBBW FAWR, D/S EBBW VALE STEEL WORKS
* 08	100005715	SO 2078 0189	EBBW FAWR, U/S EBBW FACH
* 08	100005705	SO 2094 0162	EBBW FAWR, AT GLANDWR
08	100011262	ST 2122 9865	EBBW FAWR, AT CRUMLIN
* 08	100005714	ST 2113 9694	EBBW FAWR, AT NEWBRIDGE
* 08	100005712	ST 2190 9170	EBBW FAWR, AT CROSSKEYS
* 08	100005711	ST 2587 8887	EBBW FAWR, U/S ROGERSTONE
* 08	100005710	ST 2943 8600	EBBW FAWR, AT MAES GLAS
08	100005875	SH 7230 2680	EDEN (08), PONT DOLGEFELLIAU
* 08	100005630	SO 0770 4697	EDW, AT ABEREDW BRIDGE
08	100006023	SJ 2050 4430	EGLEWYSEG, AT VALLE CRUCIS ABBEY
* 08	100005603	SO 5222 3925	EIGN BROOK, U/S WYE
08	100006019	SJ 3030 4370	EITHA, AT RUABON
* 08	100005649	SN 9030 7160	ELAN, U/S CRAIG GOCH RESERVOIR
08	100005650	SN 9305 6480	ELAN, D/S CABAN COCH RESERVOIR
* 08	100005648	SN 9655 6567	ELAN, AT NEWYDD BRIDGE
08	100005950	SH 9270 7040	ELWY, AT LLANFAIR TH
08	100005948	SJ 0320 7600	ELWY, AT GYPSY LANE
* 08	100005829	ST 0104 8678	ELY, D/S NANT LLANDILID
* 08	100005828	ST 0200 8555	ELY, AT COEDELV
* 08	100005826	ST 0340 8458	ELY, AT YNYSMAERDY
* 08	100005825	ST 0330 8277	ELY, U/S L'OREAL
* 08	100005824	ST 0347 8154	ELY, AT PONT Y CLUN
08	100005823	ST 0570 7930	ELY, AT PONT TAL-Y-BONT
08	100005822	ST 0659 7804	ELY, NEAR BRYN FARM
* 08	100005821	ST 0814 7613	ELY, AT PETERSTON-SUPER-ELY
* 08	100005820	ST 0996 7692	ELY, AT ST GEORGES
* 08	100005819	ST 1194 7696	ELY, AT ST FAGANS
08	100011246	SO 1510 3450	ENIG, U/S LLYNFI
* 08	100005894	SH 3990 3650	ERCH, AT ABER ERCH
* 08	100005541	SO 3276 2877	ESCLEY BROOK, U/S MONNOW
* 08	100004511	SS 9537 8000	EWENNY, FACTORY BRIDGE
08	100004510	SS 9530 7970	EWENNY, TANYLLAN
* 08	100004509	SS 9130 7790	EWENNY, EWENNY PRIORY
08	100011356	SS 8930 7730	EWENNY, D/S ALUN CONFLUENCE
* 08	100004517	ST 0020 8311	EWENNY FACH, LLANHARAN
08	100011351	SS 9820 8270	EWENNY FACH, RHYDLETHIN LEVEL CROSSING
* 08	100004514	SS 9542 7992	EWENNY FACH, FACTORY BR
* 08	100005870	SH 6140 0310	FATHER, US BRYNCRUG STW
* 08	100005869	SH 6030 0330	FATHER, DS BRYNCRUG STW
* 08	100004796	SN 1530 2050	FELIN CWRT, GLANTAF
08	100011331	SN 6210 1100	FFERRWS BROOK, ABOVE CONFLUENCE WITH LOUGHOR
* 08	100004546	SS 7732 8901	FFRWYDWYLLT, PORT TALBOT
08	100011302	SJ 3969 6784	FINCHETTS GUTTER, D/S A540
* 08	100005568	SO 6298 5662	FROME (08), U/S ROWDEN ABBEY
* 08	100005567	SO 6320 5590	FROME (08), AT WICTON FARM
* 08	100005566	SO 6502 5564	FROME (08), AT INSTONE BRIDGE
* 08	100005565	SO 6340 4340	FROME (08), AT STRETTON GRANDISON
* 08	100005563	SO 5655 3922	FROME (08), AT LONGWORTH BRIDGE
* 08	100004615	SN 4190 1017	G FACH, GELLI DEG
* 08	100004613	SN 4750 0940	G FAWR, PONTHENRI R B
* 08	100004612	SN 4340 0585	G FAWR, PONT SPWDWR
08	100011226	SO 5280 2340	GAMBER BROOK, AT KILLBREECE BRIDGE
* 08	100005874	SH 7270 2430	GAMLAN, AT GANLLWYD
08	100011335	SN 6950 1300	GARNANT, U/S RAILWAY BRIDGE
08	100011225	SO 5080 2270	GARREN BROOK, AT LLANGUNOCH BRIDGE
* 08	100005543	SO 5595 1839	GARREN BROOK, U/S WYE
* 08	100005636	SN 9493 4947	GARTH DULAS, AT GARTH BRIDGE
* 08	100004531	SS 9066 8482	GARW, BRYNMENYN
* 08	100005691	SO 3002 1359	GAVENNY, AT ABERGAVENNY
08	100006043	SH 8440 4190	GELYN, TY NANT
* 08	100004587	SN 7899 1105	GIED, AT CWMGIEDD
08	100011238	SO 2460 5800	GILWERN BROOK, AT DOLYHIR
08	100005947	SJ 0640 7930	GLANFYDDION CUT, DYSEARTH
08	100005946	SJ 0260 7900	GLANFYDDION CUT, RHUDDLAN
08	100005878	SH 5950 4580	GLASLYN, D/S PONT ABER GLASLYN
* 08	100005751	ST 1496 8675	GLEDYR, AT CAERPHILLY
* 08	100005750	ST 1647 8828	GLEDYR, U/S RHYMNEY
08	100006044	SH 9050 3230	GLYN, LLANGOWER
* 08	100004799	SN 3725 2755	GOCHEN, CYNWYL ELFED
08	100011307	SJ 4925 5819	GOLBORNE BROOK, AT TATTERNHALL
08	100011306	SJ 4610 5912	GOLBORNE BROOK, AT MILTON GREEN
* 08	100004661	SN 5860 3370	GORLECH, ABERGORLECH

* 08	100004748	SN	5355	4690	GRANNELL, BELOW LLANWNNEN STW
* 08	100004645	SN	2020	1665	GRONW, ABOVE DAIRY CREST WHITLAND
* 08	100004644	SN	2015	1620	GRONW, BELOW UTD DAIRIES WHITLAND
* 08	100004714	SN	0055	3488	GWAUN, CILRHEDYN BRIDGE
08	100011382	SN	5390	1310	GWENDRAETH, AT FARM NEAR CWM MAWR
08	100011381	SN	5235	1235	GWENDRAETH, U/S CLOS ISAF BRIDGE
08	100011380	SN	4710	0851	GWENDRAETH, U/S B4309 AT PONTYATES
08	100011402	SN	4615	1405	GWENDRAETH FACH, LLANGENDEIRNE
08	100011403	SN	5015	1120	GWENDRAETH FAWR, POTYBEREM ROAD BRIDGE
08	100004651	SN	4480	0730	GWENDRAETH FAWR, PONT NEWYDD ROAD BRIDGE
* 08	100004687	SN	7630	4515	GWENFRWD, U/S R.B. YFOEL
08	100006010	SJ	3250	5040	GWENFRO, CROES NEWYDD
08	100006009	SJ	3450	4920	GWENFRO, AT KING MILLS
* 08	100004685	SN	7590	3900	GWENLAIS, U/S BRIDGE, ABERGWENLAS
* 08	100004651	SN	4160	2920	GWILLI, LLANPUMSAINT
* 08	100004605	SN	5810	0350	GWILLI, HENDY R B
* 08	100004650	SN	4310	2192	GWILLI, GLANGWILLI
* 08	100004649	SN	4335	2104	GWILLI, ABERGWILLI R B
* 08	100005929	SH	3870	7030	GWNA, BODORGAN STATION
* 08	100004682	SN	7860	3460	GWYDDERIG, RB NR LLANDOVERY
* 08	100005857	SH	7910	0290	GWYDOL, ABERGWYDOL
* 08	100005900	SH	4830	5980	GWYRFAL, PONT BONTNEWYDD
* 08	100005572	SO	6335	5475	HACKLEY BROOK, AT NOAKES BRIDGE
* 08	100005617	SO	2360	4370	HARDWICK BROOK (08), U/S WYE
* 08	100005618	SO	2300	4280	HAY DULAS BROOK, AT HAY ON WYE
08	100011304	SJ	4245	6190	HENLAKE BROOK, AT B5130 ROAD BRIDGE
08	100011363	SN	9404	1035	HEPSTE, D/S TWO BRIDGES NR. BRYN CUL FORD
08	100005964	SJ	1280	5490	HESBIN, EYARTH HOUSE
08	100006042	SH	8930	4010	HESGIN, AT CILTALGARTH
* 08	100005601	SO	3453	6345	HINDWELL BROOK, AT COMBE BRIDGE
08	100006038	SH	9500	3570	HIRANT, GARTH GOCH
* 08	100005701	SO	0438	2867	HONDDU, AT BRECON
* 08	100005539	SO	3354	2328	HONDDU, AT ALTYRYNYS
08	100011237	SO	4699	5650	HONEYLAKE BROOK, U/S IVINGTON
08	100011236	SO	4753	5675	HONEYLAKE BROOK, AT IVINGTON
08	100011203	SO	6094	3450	HOW CAPLE BROOK, AT ALFORDS MILL
* 08	100005550	SO	5968	3110	HOW CAPLE BROOK, AT TOTNOR
* 08	100005644	SO	0360	5897	HOWEY BROOK, U/S ITHON
* 08	100005584	SO	5210	5270	HUMBER BROOK, NEAR HOPE UNDER DINMORE
08	100005860	SH	8990	0250	IAEN, LLANBRYNMAIR
08	100011249	SN	8330	5560	IRFON, AT DEVILS STAIRCASE
08	100011248	SN	9200	4700	IRFON, AT GLAN CAMDDWR ROAD BRIDGE
* 08	100005633	SN	9950	5076	IRFON, U/S CILMERY
* 08	100005632	SO	0332	5147	IRFON, U/S WYE
08	100005994	SJ	4910	4350	ISYCOED BROOK, U/S WYCH BROOK
08	100011253	SO	0972	7772	ITHON, AT LLANBADARN FYNYDD
08	100005642	SO	1133	6417	ITHON, AT PENYBONT
08	100011251	SO	0460	6040	ITHON, AT DOLBERTHOG
* 08	100005639	SO	0193	5730	ITHON, AT PONT AR ITHON
* 08	100005537	SO	4188	3094	JURY BROOK, U/S WORM BROOK
* 08	100004539	SS	8413	8359	KENFIG, CROWN ROAD
* 08	100004538	SS	8255	8313	KENFIG, PYLE BRIDGE
* 08	100004537	SS	8150	8232	KENFIG, U/S MARLAS STW
* 08	100004536	SS	7984	8308	KENFIG, BSC INTAKE
08	100011267	ST	0400	6840	KENSON, AT LLANCADLE
08	100011313	SJ	3540	4013	KILHENDRE BROOK, US SHELL BROOK
08	100004609	SN	6198	1337	LASH, ABERLASH R B
* 08	100005848	SN	6250	8812	LERI, DOL-Y-BONT
* 08	100005542	SO	5540	1746	LEWSTONE BROOK, AT WHITCHURCH
* 08	100005577	SO	5323	4182	LITTLE LUGG, U/S LUGG
08	100006045	SH	8930	3240	LLAFER, AT PONT LLAFAR
* 08	100004603	SS	6180	9670	LLAN, LLEWTHA R B
* 08	100004602	SS	5915	9685	LLAN, (TRAFLE R B) GOWERTON
* 08	100005523	SO	3720	1320	LLAN-Y-MYNACH BROOK, U/S PANT BROOK
* 08	100004642	SN	2540	1450	LLANDDOWROR BROOK, IN VILLAGE
08	100011256	SN	9740	6380	LLANWRTHWL DULAS, AT LLANWRTHWL
* 08	100004789	SN	7530	9050	LLECHWEDD MAWR, U/S NANT-Y-MOCH RESERVOIR
08	100005918	SH	7370	5230	LLEDR, DOLWYDDELAN
* 08	100004596	SN	5130	0225	LLEIDI, FELINFOEL R B
* 08	100004595	SN	5090	0065	LLIEDI, BELOW BUCKLEYS CULVERT
* 08	100004601	SN	6385	0275	LLIW, FELINDRE R B
* 08	100004600	SN	6100	0070	LLIW, PONTLLIW R B
08	100006047	SH	8730	3070	LLIW, AT PEN-Y-BONT

* 08	100004599	SS 5910	9769	LLIW, KINGSBRIDGE
08	100005917	SH 7950	5700	LLUGWY, BETWS Y COED
08	100005850	SN 7087	9760	LLYFNANT, CAERHEDYN
08	100005898	SH 4730	5250	LLYFNI, LLANLLYFNI
* 08	100005897	SH 4350	5270	LLYFNI, PONT LLYFNI
* 08	100005522	SO 4430	1400	LLYMON BROOK, U/S TROTHY
* 08	100004525	SS 8605	9450	LLYNFI, CAERAU
* 08	100005623	SO 1278	2808	LLYNFI, AT LLANGORSE
* 08	100004524	SS 8600	9105	LLYNFI, EWENNY ROAD BRIDGE MAESTEG
* 08	100004523	SS 8625	9005	LLYNFI, GARTH
08	100004522	SS 8726	8913	LLYNFI, PONTRHYD-Y-CUFF
* 08	100004521	SS 8800	8745	LLYNFI, LLANGYNWYD
08	100011358	SS 8768	8840	LLYNFI, U/S BRIDGE TO LLETTY BRONGU STW
* 08	100004520	SS 8880	8660	LLYNFI, SHWT
* 08	100005622	SO 1506	3475	LLYNFI, D/S ENNIG
* 08	100005621	SO 1523	3519	LLYNFI, D/S BRONLLYS
08	100011373	SS 8974	8375	LLYNFI, D/S FOOTBRIDGE AT PANDY PARK
* 08	100005620	SO 1782	3890	LLYNFI, U/S WYE
08	100006035	SJ 0420	3850	LLYNOR, AT HENDWR
* 08	100005570	SO 6187	4938	LODON, AT STOKE LACY
08	100011231	SO 6247	4320	LODON, AT COVENDER
* 08	100004594	SN 6261	1337	LOUGHOR, BONLLWYN R B
* 08	100004593	SN 6230	1270	LOUGHOR, TIR-Y-DAIL ROAD BRIDGE
08	100011376	SN 6220	1080	LOUGHOR, D/S PANYFFYNON BRIDGE
* 08	100004590	SN 6180	0985	LOUGHOR, ABOVE GARNSWILLT STW OUTFALL
* 08	100004589	SN 6176	0808	LOUGHOR, ABOVE YNYS LLWCHWR GAUGING STATION
* 08	100004588	SN 5880	0380	LOUGHOR, PONTARDULAIS ROAD BRIDGE
* 08	100004580	SN 6890	0130	LOWER CLYDACH, U/S C/W TAWE
08	100011229	SO 2680	6700	LUGG, AT WHITTON
* 08	100005559	SO 3486	6410	LUGG, AT COMBE
* 08	100005558	SO 4263	6370	LUGG, AT MORTIMERS CROSS
* 08	100005557	SO 5074	5850	LUGG, AT EATON BRIDGE
08	100011228	SO 5130	5730	LUGG, U/S ARROW
* 08	100005556	SO 5098	5510	LUGG, AT WHARTON
08	100011227	SO 5145	5283	LUGG, AT HAMPTON COURT BRIDGE
08	100005555	SO 5288	4465	LUGG, AT WERGINS BRIDGE
* 08	100005553	SO 5700	3745	LUGG, AT MORDIFORD
08	100005919	SH 7910	5070	MACHNO, PENMACHNO
* 08	100004783	SN 6665	7390	MAGWR, NEAR ABERMAGWR BRIDGE
* 08	100004663	SN 6305	3655	MARLAIS, YNYS FARM
* 08	100004646	SN 1800	1670	MARLAIS, A40 AT PENGAWSE HILL
* 08	100004610	SN 6264	1340	MARLAIS, TIRYDAIL FOOTBRIDGE
* 08	100005651	SN 9520	7150	MARTEG, U/S WYE
* 08	100005871	SH 7200	1950	MAWDDACH, CYMER ABBEY
08	100006031	SH 9740	4520	MEDRAD, U/S CWEIRW
08	100005952	SJ 0230	7030	MEIRCHION, U/S ELWY
* 08	100004784	SN 6565	8010	MELINDDWR, CAPEL BANGOR
08	100011362	SN 9265	1220	MELLTE, D/S PORTH YR OGOF EMERGENCE
08	100006037	SH 9520	3680	MELOCH, U/S DEE
08	100005920	SH 8740	5140	MERDDWR, PENTREFOELAS
* 08	100004707	SM 9505	1460	MERLINS BROOK, BELOW KRAFT FOODS
* 08	100004758	SN 7185	6745	MEURIG, ABOVE TEIFI CONFLUENCE
08	100011254	SO 1280	6320	MITHIL BROOK, AT A44 ROAD BRIDGE
08	100005526	SO 3960	2650	MONNOW, AT MONMOUTH CAP
08	100011222	SO 4772	1737	MONNOW, AT TREGATE BRIDGE
* 08	100005524	SO 5073	1218	MONNOW, AT MONMOUTH
* 08	100005580	SO 5320	4375	MORETON BROOK, U/S LUGG
* 08	100004729	SN 2155	4295	MORGENAU, MOUNT PLEASANT FARM
* 08	100004604	SN 5625	0209	MORLAIS, LLANGENNECH R B
08	100006016	SJ 3130	3810	MORLAS BROOK, D/S GLYN MORLAS
08	100006024	SJ 1110	4350	MORWYNION, AT CARROG
* 08	100005654	ST 4782	9522	MOUNTON BROOK, NR MYNYDD-BACH
* 08	100004668	SN 5965	2208	MYDDYFI, CILSAN FORD
* 08	100004764	SN 4775	5970	MYDYR, LLAETHLIW
* 08	100004786	SN 7710	7830	MYNACH, ABV CONF WITH RHYDDNANT
08	100006041	SH 9050	3930	MYNACH, U/S TRYWERYN
* 08	100004785	SN 7500	7655	MYNACH, NEAR DEVILS BRIDGE
08	100011386	SN 4190	2930	NANT ALLT WALIS, LLANPUMSAINT
08	100005757	SO 1443	0064	NANT BARGOED RYHMNI, NEAR BARGOED
* 08	100005704	SN 9873	2920	NANT BRAN, U/S USK
08	100005987	SJ 2770	6050	NANT BROOK, AT PONT BLYDDYN
* 08	100005697	SO 1190	2300	NANT CAERFANELL, U/S USK
08	100011398	SN 6220	5130	NANT CLYWEDOG, 50M U/S CONFLUENCE WITH TEIFI

* 08	100004529	SS	8733	8915	NANT CWMDU, PONT-RHYD-Y-CYFF
* 08	100005756	ST	1436	9622	NANT CYLLA, AT CEFN HENGOED
* 08	100005755	ST	1455	9451	NANT CYLLA, AT YSTRAD MYNACH
* 08	100005700	SO	0675	2660	NANT CYNRIG, AT ABERCYNRIG MILL
08	100010223	ST	1050	7790	NANT DOWLAI, D/S TREGURNOG FARM
08	100010224	ST	0750	8425	NANT DOWLAI CLUN, AT SHIP INN
* 08	100005834	ST	0732	8273	NANT DOWLAI CLUN, AT RHIWSAESON
* 08	100005833	ST	0680	8260	NANT DOWLAI CLUN, D/S RHIWSAESON
* 08	100005832	ST	0530	8242	NANT DOWLAI CLUN, AT CROSS INN
* 08	100005831	ST	0365	8188	NANT DOWLAI CLUN, AT PONTYCLUN
* 08	100005683	SO	2600	0120	NANT FFRWD OER, AT PLAS Y COED
* 08	100005682	SO	2740	0177	NANT FFRWD OER, U/S AFON LWYD
* 08	100004528	SS	8705	8795	NANT GADLYS, AT A4063
08	100004549	SS	7979	9640	NANT GWENFFRWD, D/S GWENFFRWD DISCHARGE
08	100011321	SN	9210	0640	NANT GWRANGON, CEFNRHIGOS
* 08	100004586	SN	7580	1135	NANT GWYS, AT CWMTWRCH
* 08	100004540	SS	8415	8356	NANT IORWETH GOCH, CROWN ROAD
08	100011269	ST	0510	6890	NANT LLANCARFAN, U/S WEYCOCK
08	100011325	SN	7490	1260	NANT LLYNFELL, CWMLLYNFELL
08	100011326	SN	7540	1150	NANT LLYNFELL, UPPER CWMTWRCH
* 08	100005808	SO	0050	0260	NANT MELYN DARE, AT ABERDARE
* 08	100005699	SO	0907	2539	NANT MENASCIN, AT PENCELLI
* 08	100005815	SO	0466	0634	NANT MORLAI, U/S TAFF
* 08	100005836	ST	0410	8492	NANT MYCHYDD, U/S ROYAL MINT
* 08	100005835	ST	0382	8421	NANT MYCHYDD, AT YNYSMAERDY
08	100010225	ST	0700	8420	NANT MYDDLIN, AT YSTRAD BARWIG
08	100011352	SN	6875	1345	NANT PEDOL, U/S ROAD BRIDGE NEAR GARNANT
* 08	100004647	SN	4130	1790	NANT PIBWR, PIBWRLWYD
08	100011350	SN	6410	8390	NANT SILO, D/S CONFLUENCE WITH ERFIN
* 08	100005753	ST	1538	8821	NANT Y ABER, AT CAERPHILLY
08	100011257	SN	9190	7460	NANT Y DERNOL, U/S WYE
08	100011323	SS	6850	9820	NANT Y FENDROD, ABOVE CONFLUENCE WITH NANT BRAN
08	100011322	SS	6800	9770	NANT Y FENDROD, U/S CULVERT NR. CEM DAYS FACTORY
* 08	100005690	SO	3445	0563	NANT Y ROBWL, AT CHAIN BRIDGE
08	100010222	ST	1630	8850	NANT YR ABER, AT A468 ROAD BRIDGE
08	100011318	SS	8920	8710	NANT-CEDW, BETWS ROAD BRIDGE - SHWT
08	100005985	SJ	2850	5530	NANT-U-FFRITH, AT FFRITH
08	100011348	SN	7380	8875	NANT-Y-CAGL, BRIDGE U/S NANT-Y-MOCH RESERVOIR
08	100004530	SS	8580	8980	NANT-Y-CERDIN, CWMFELIN
* 08	100004579	SS	6790	9765	NANT-Y-FENDROD, LLAMSAMLET PUMPING STATION
08	100005877	SH	6170	2680	NANTCOL, PONT CWM NANTCOL
* 08	100005684	SO	2650	0170	NANTDDU, U/S NANT FFRWD OER
08	100011340	SN	0680	1505	NARBERTH BROOK, U/S CANASTON BRIDGE
* 08	100005706	SN	9380	3015	NAWT CILIENTI, U/S USK
08	100011374	SN	8105	0145	NEATH, AT YNYS DWFNANT
* 08	100004552	SS	7725	9900	NEATH, D/S ABERDULAI GAUGING STATION
08	100004565	SN	9015	0760	NEDD FECHAN, PONTNEDDFECHAN
08	100011204	SO	6090	3450	NEWBRIDGE BROOK, AT CONFLUENCE WITH STRETFORD BROOK
08	100006032	SH	9540	4750	NUG, U/S CEIRW
08	100011354	SS	9010	8070	OGMORE, D/S RAILWAY BRIDGE, BRIDGEND
* 08	100004507	SS	9030	7940	OGMORE, BRIDGEND GAUGING STATION
08	100011353	SS	8910	7850	OGMORE, U/S DIPPING BRIDGE
* 08	100005911	SH	6020	7000	OGWEN, AT FELIN COCHWILLAN
* 08	100004533	SS	9290	8740	OGWR FAWR, D/S PANT-YR-AWEL TIP DRAINAGE
08	100004532	SS	9340	8670	OGWR FAWR, BLACKMILL
08	100011371	SS	9420	8695	OGWR-FACH, U/S BLACKMILL INDUSTRIAL ESTATE
08	100011355	SS	9345	8675	OGWR-FACH, AT A4061 ROAD BRIDGE, BLACKMILL
* 08	100005687	SO	4205	0400	OLWAY BROOK, AT LLANDENNY
* 08	100005686	SO	3838	0096	OLWAY BROOK, AT USK
08	100011212	ST	3911	9858	OLWAY BROOK, AT LLANLLOWELL
08	100011359	SS	7980	9620	PELENA, U/S CONFLUENCE WITH GWENFFRWD
* 08	100004547	SS	7929	9430	PELENA, U/S AFAN CONFLUENCE
08	100005851	SH	6990	0030	PENNAL, AT PENNAL ROAD BRIDGE
08	100011328	SS	5440	8910	PENNARD PILL, PARKMILL
* 08	100005562	SO	5750	3728	PENTALOE BROOK, AT MORDIFORD
* 08	100005561	SO	5700	3735	PENTALOE BROOK, U/S LUGG
08	100011213	SO	4190	0255	PILL BROOK, AT GWERNESNEY
* 08	100005600	SO	4083	6063	PINSLEY BROOK, AT SHOBDON MARSH
* 08	100005599	SO	4410	6087	PINSLEY BROOK, AT WEST TOWN
08	100011243	SO	3880	4200	PRESTON BROOK, D/S PRESTON ON WYE STW
08	100005881	SH	7160	3530	PRYSOR, U/S TRAWSFYNYDD STW
* 08	100005880	SH	6550	3940	PRYSOR, PEN Y FOEL
08	100005974	SJ	4010	5760	PULFORD BROOK, AT PULFORD

* 08	100004690	SN 7645	4825	PYSGOTWR, ABOVE DOETHIE CONFLUENCE SITE TM4
* 08	100004686	SN 7615	4210	RHAIADAR, U/S R.B. NR LLWYNDINAWED
* 08	100004776	SN 7765	8880	RHEIDOL, HENGWM BELOW HYDDGEN
08	100004774	SN 7470	8340	RHEIDOL, FOOTBRIDGE ABOVE DINAS RESERVOIR
* 08	100004773	SN 7480	8095	RHEIDOL, PONTERWYD BRIDGE PONTERWYD
* 08	100004771	SN 7255	7820	RHEIDOL, FORD BELOW CWM RHEIDOL MINE
* 08	100004770	SN 6820	7918	RHEIDOL, TYCAM
* 08	100004769	SN 6240	8110	RHEIDOL, LOVESGROVE
* 08	100004768	SN 5943	8033	RHEIDOL, PENYBONT BRIDGE
* 08	100005696	SO 1918	2008	RHIAN GOLL, AT PONT-Y-BRYN-HURT
* 08	100005861	SH 8990	0300	RHIWSAESON; LLANBRYNNAIR
* 08	100005779	ST 0725	8995	RHONDDA, AT PONTYPRIDD
* 08	100004787	SN 7740	7765	RHYDDNANT, ABV CONF WITH MYHERIN
* 08	100005749	SO 1062	0950	RHYMNEY, AT LECHRYD
* 08	100005748	SO 1180	0640	RHYMNEY, AT PONTLOTTYN
08	100008943	SO 1404	0340	RHYMNEY, AT TIRPHIL
* 08	100005747	SO 1506	0032	RHYMNEY, U/S NANT BARGOED RHYMNI
* 08	100005746	SO 1518	0009	RHYMNEY, D/S NANT BARGOED RHYMNI
* 08	100005745	ST 1544	9757	RHYMNEY, AT PENGAM
08	100010210	ST 1550	9490	RHYMNEY, AT HENGOED VIADUCT
* 08	100005744	ST 1465	9397	RHYMNEY, AT YSTRAD MYNACH
* 08	100005742	ST 1551	8902	RHYMNEY, AT PWLLYPANT
* 08	100005741	ST 1646	8840	RHYMNEY, U/S BEDWAS
* 08	100005740	ST 1700	8846	RHYMNEY, AT BEDWAS
* 08	100005739	ST 1950	8843	RHYMNEY, AT TRETHOMAS
* 08	100005738	ST 2230	8765	RHYMNEY, AT DRAETHEN
* 08	100005737	ST 2424	8547	RHYMNEY, AT THE MILL
* 08	100005736	ST 2141	8074	RHYMNEY, AT LLANRUMNEY
08	100004693	SN 1184	0038	RITEC, HOLLOWAY BRIDGE
* 08	100005549	SO 6532	2532	RUDHALL BROOK, AT THE FORDING
* 08	100005548	SO 6411	2568	RUDHALL BROOK, NR SANDFORD FARM
* 08	100005547	SO 5960	2450	RUDHALL BROOK, AT ROSS
* 08	100004671	SN 7060	2765	SAWDDE, LLANGADOG
* 08	100005627	SO 1126	4143	SCITHWEN BROOK, AT HAFODYGARREG
* 08	100005908	SH 6290	5660	SEIONT, PONT Y GROMLECH
* 08	100005906	SH 5580	6240	SEIONT, PEN LLYN
* 08	100005902	SH 4940	6220	SEIONT, FISH COUNTER
08	100005901	SH 4820	6180	SEIONT, U/S CAERNARFON STW
08	100011312	SJ 3545	4009	SHELL BROOK, US KILHENDRE BROOK
08	100006012	SJ 3540	4030	SHELL BROOK (08), AT SHELL BROOK HILL
* 08	100004641	SN 2735	2385	SIEN, GELLIWEN
* 08	100005723	SO 1350	1060	SIRHOWY, AT DUKESTOWN
* 08	100005722	SO 1450	0840	SIRHOWY, AT GEORGETOWN
* 08	100005721	SO 1646	0425	SIRHOWY, AT PONT GWAITHYRHAERNA
08	100011205	ST 1780	9690	SIRHOWY, AT ROCKENFOUNTAIN BRIDGE
08	100011265	ST 1780	9480	SIRHOWY, AT GELLIGROES BRIDGE
08	100011264	ST 1795	9260	SIRHOWY, AT YNYSDDU BRIDGE
* 08	100005717	ST 2190	9135	SIRHOWY, AT NEWTOWN
08	100005896	SH 2930	2830	SOCH, PENYBONT
08	100011345	SM 8050	2585	SOLFACH, MIDDLE MILL ROAD BRIDGE
* 08	100004712	SM 8070	2440	SOLVA (SOLFACH), SOLVA
08	100011211	ST 3450	9270	SOR BROOK, AT GARTH ROAD BRIDGE
* 08	100005638	SN 9185	4691	SOUTH DULAS, AT ABERDULAS
08	100011317	SS 9440	7420	STEMBRIDGE BROOK, ROAD BRIDGE NEAR STEMBRIDGE FARM
* 08	100005591	SO 4390	5495	STRETFORD BROOK, AT VENMORE BRIDGE
* 08	100005590	SO 4410	5528	STRETFORD BROOK, AT STRETFORD
08	100011372	SS 9402	7315	SUTTON BROOK, U/S BRIDGE
08	100006050	SJ 2400	7310	SWINCHIARD BROOK, AT FLINT
08	100011319	SN 9110	0790	SYCHRYD, UPSTREAM CONF WITH MELLTE
* 08	100004705	SN 0380	2410	SYFYNWY, LLYSYFRAN
* 08	100004704	SN 0825	1954	SYFYNWY, GELLI
08	100004632	SN 1660	2325	TAF, LOGIN
08	100011383	SN 1860	1700	TAF, U/S CONFLUENCE WITH MARLAIS
* 08	100004630	SN 1990	1625	TAF, NEW WHITLAND R B
* 08	100004629	SN 2045	1610	TAF, D/S GRONW, U/S STW
* 08	100004628	SN 2375	1615	TAF, CLOG Y FRAN GAUGING STN
* 08	100005813	SO 0890	0458	TAF BARGOED, U/S NANT GYRAWD
* 08	100005812	SO 0900	0451	TAF BARGOED, D/S NANT GYRAWD
* 08	100005811	ST 1014	9973	TAF BARGOED, AT COED CAE
08	100005810	ST 1022	9930	TAF BARGOED, AT TIR-TAN
08	100005809	ST 0970	9653	TAF BARGOED, AT QUAKER'S YARD
* 08	100005777	SO 0338	0752	TAF FAWR, U/S TAF FECHAN
08	100008944	SO 0452	0975	TAF FECHAN, D/S VAYNOR

* 08	100005816	SO 0375	0760	TAF FECHAN, U/S TAF FAWR
* 08	100004638	SN 2800	1640	TAF/CYNIN, ST CLEARS
* 08	100004640	SN 2850	1655	TAF/DEWI FAWR, ST CLEARS
* 08	100004643	SN 2370	1685	TAF/FENNI, PONTYFENNI
* 08	100005776	SO 0427	0680	TAFF, AT TYDFILS WELL
* 08	100005775	SO 0490	0565	TAFF, AT RHYDYCAR LEISURE CENTRE
* 08	100005774	SO 0550	0460	TAFF, U/S HOOVERS INDUSTRIAL ESTATE
* 08	100005773	SO 0690	0230	TAFF, AT TROEDYRHIW
* 08	100005771	ST 0965	9651	TAFF, AT QUAKER'S YARD
* 08	100005770	ST 0850	9495	TAFF, U/S AFON CYNON
* 08	100005769	ST 0840	9350	TAFF, U/S CYNON + CILFYNYDD STW
* 08	100005767	ST 0730	8995	TAFF, AT YNYSANGHARAD PARK
* 08	100005766	ST 0793	8973	TAFF, D/S PONTYPRIDD
* 08	100005765	ST 1053	8700	TAFF, AT UPPER BOAT
* 08	100005764	ST 1173	8380	TAFF, U/S TAFFS WELL
08.	100005763	ST 1380	8042	TAFF, D/S RADYR WEIR
08	100005762	ST 1550	7850	TAFF, AT LLANDAFF CATHEDRAL
* 08	100005761	ST 1708	7808	TAFF, AT BLACKWEIR
* 08	100005653	SN 8400	8260	TARENIG, U/S WYE
08	100011230	SO 6130	4210	TARRINGTON BROOK, NR TARRINGTON
* 08	100004575	SN 7880	1005	TAWE, YSTRADGYNLAIS
* 08	100004574	SN 7260	0368	TAWE, PONTARDAWE ROAD BRIDGE
08	100011364	SN 7130	0265	TAWE, U/S TREBANOS STW
* 08	100004572	SN 7005	0085	TAWE, GLAIS ROAD BRIDGE
* 08	100004571	SN 6900	0120	TAWE, U/S C/W CLYDACH
* 08	100004570	SS 6850	9990	TAWE, YSTANGLWS GAUGING STATION
* 08	100004569	SS 6742	9780	TAWE, MORRISTON ROAD BRIDGE
* 08	100004648	SN 3950	1960	TAWELON BROOK, JOHNSTOWN
* 08	100005571	SO 6572	5505	TEDSTONE BROOK, AT BROMYARD
* 08	100004717	SN 2180	4364	TEIFI, LLECHRYD RD BRIDGE
* 08	100004726	SN 7310	6650	TEIFI, U/S B4343 ROAD BR - PONTRHYDFENDIGAID
* 08	100004725	SN 7090	6640	TEIFI, OLD RAILWAY BRIDGE
* 08	100004724	SN 6710	6140	TEIFI, PONT EYNON TREGARON
* 08	100004723	SN 5805	4765	TEIFI, LAMPETER RD BRIDGE
08	100004722	SN 5745	4700	TEIFI, BELOW LAMPETER STW
* 08	100004721	SN 4710	4120	TEIFI, MAESYCRUGIAU BRIDGE
* 08	100004719	SN 3556	4008	TEIFI, HENLLAN BRIDGE 100M U/S
* 08	100004718	SN 2690	4160	TEIFI, CENNARTH (ABOVE FALLS)
* 08	100005884	SH 6910	4230	TEIGL, PONT RHYD Y SARN
08	100006018	SJ 1950	3590	TEIRW, U/S CEIRIOG
08	100005988	SJ 2590	6200	TERRIG, AT PONT TERRIG
* 08	100005843	SS 9972	7462	THAW, AT COWBRIDGE
* 08	100005842	SS 9959	7313	THAW, D/S LLANBLETHIAN
* 08	100005841	ST 0174	7166	THAW, AT GIGMAN BRIDGE
* 08	100005840	ST 0293	6962	THAW, AT REDHOLME
* 08	100005516	SO 5297	0020	TINTERN BROOK, AT TINTERN
* 08	100004627	SN 8035	5510	TOWY, AFON TYWI U/S BRIANNE
* 08	100004626	SN 7855	4710	TOWY, FISH TRAP LLYN BRIANNE
* 08	100004625	SN 7677	4471	TOWY, IRON BRIDGE AT RHANDIRMWYN LLANDOVERY
* 08	100004624	SN 7655	3985	TOWY, 4KM BELOW NANT Y MWYN
* 08	100004623	SN 7615	3480	TOWY, LLANDOVERY R B
* 08	100004620	SN 6310	2190	TOWY, LLANDEILO R B
* 08	100004618	SN 4925	2035	TOWY, NANTGAREDIG NR CARMARTHEN
08	100006021	SJ 2730	4280	TREFYNANT, AT ACREFAIR
08	100006020	SJ 2760	4200	TREFYNANT BROOK, D/S MONSANTO
08	100011223	SO 4080	2420	TRESENNY BROOK, AT GROSMONT
08	100011247	SO 1260	3435	TRIFFRWD BROOK, U/S DULAS BROOK
* 08	100005681	SO 2861	0057	TROSNANT BROOK, U/S AFON LWYD
08	100011221	SO 3710	1770	TROTHY, AT CAGGLE ST BRIDGE
* 08	100005521	SO 3720	1410	TROTHY, AT LLANVAPLEY COURT
* 08	100005520	SO 4310	1440	TROTHY, AT ONEN
08	100011220	SO 4590	1030	TROTHY, AT DINGESTOW
08	100005519	SO 5091	1148	TROTHY, AT MONMOUTH
08	100006034	SJ 0520	4090	TRYSTION, U/S DEE
08	100006039	SH 9300	3620	TRYWERYN, PONT TRYWERYN
08	100006046	SH 8820	3110	TWRCH, U/S DEE
* 08	100004585	SN 7540	1175	TWRCH, ABOVE CONFLUENCE LLYNFELL
* 08	100004666	SN 6540	4080	TWRCH, PUMPSAINT
* 08	100004584	SN 7670	1020	TWRCH, AT LOWER CWM TWRCH GLAMORGAN
08	100005859	SH 8860	0020	TWYMYN, BONT DOLGADFAN
* 08	100005858	SH 8450	0300	TWYMYN, COMMINS COCH
* 08	100004739	SN 4120	4005	TYWELL, PONTWELLY CATTLE MART
* 08	100005872	SH 7330	1780	UNION, AT DOLGELLAU

* 08	100004583	SN 6990	0870	UPPER CLYDACH, ABOVE NANT-Y-GASSEG
08	100011365	SN 6989	0823	UPPER CLYDACH, D/S ROAD BRIDGE AND SETTLING TANKS
* 08	100004582	SN 7120	0585	UPPER CLYDACH, AT RHYDYFRO ABOVE RIVER EGEL JUNCTION
* 08	100004581	SN 7235	0370	UPPER CLYDACH, U/S C/W TAWE
* 08	100005669	SN 9473	2956	USK, D/S CILINI
08	100011210	SN 9875	2915	USK, ABERBRAN BRIDGE
* 08	100005668	SO 0655	2763	USK, D/S BRECON
08	100011209	SO 1225	2334	USK, LLANSANTFFRAED BRIDGE
08	100011208	SO 1460	2028	USK, LLANGYNIDR
08	100011207	SO 2145	1815	USK, CRICKHOWELL BRIDGE
* 08	100005666	SO 2410	1630	USK, AT GLANGRWYNEY
08	100011206	SO 3000	1305	USK, A465 ROAD BRIDGE
* 08	100005663	SO 3464	0558	USK, AT CHAINBRIDGE
* 08	100005662	ST 3868	9725	USK, AT LLANTRISANT
* 08	100005518	SO 5648	0938	VALLEY BROOK (08), AT MILLEND
* 08	100005517	SO 5370	0975	VALLEY BROOK (08), AT REDBROOK
* 08	100005546	SO 5870	2050	WALFORD BROOK, AT WALFORD
08	100011232	SO 4600	5000	WELLINGTON BROOK, AT FULL BRIDGE
* 08	100005582	SO 4739	4887	WELLINGTON BROOK, AT DERNDALE
08	100005581	SO 5005	4814	WELLINGTON BROOK, AT WELLINGTON
* 08	100005873	SH 7380	2280	WEN, US MAWDDACH
* 08	100005893	SH 4380	3750	WEN, AT AFON WEN
08	100006052	SJ 3020	6940	WEPRE BROOK, CIVIC CENTRE
* 08	100004698	SM 9555	2655	WEST CLEDDAU, WOLFSCASTLE
08	100004695	SM 9535	1770	WEST CLEDDAU, PRENDERGAST GAUGING STN
08	100011268	ST 0660	6880	WEYCOCK, AT CURNIX BRIDGE
08	100005957	SJ 0820	6940	WHEELER, U/S CLWYD
08	100011244	SO 3120	4870	WILLERSLEY BROOK, U/S STW
08	100005574	SO 5443	4190	WITHINGTON LAKES, AT COTTS FARM
* 08	100005536	SO 4833	3130	WORM BROOK, AT MUCH DEWCHURCH
* 08	100005535	SO 4684	3275	WORM BROOK, AT KIVERNOLL
* 08	100005534	SO 4251	3056	WORM BROOK, AT WORMBRIDGE
* 08	100005533	SO 4010	2820	WORM BROOK, U/S DORE
08	100011311	SJ 4904	4357	WORTHENBURY BROOK, DS ISYCOED BROOK
08	100005992	SJ 4960	4350	WORTHENBURY BROOK, HIGHER WYCH
08	100005990	SJ 4400	4480	WORTHENBURY BROOK, SARN BRIDGE
08	100005989	SJ 4190	4590	WORTHENBURY BROOK, AT WORTHENBURY
* 08	100005552	SO 5450	2930	WRIGGLE BROOK, AT HOARWITTHY
08	100011218	SN 9675	6575	WYE, GLYN ROAD BRIDGE
08	100011217	SO 5488	2950	WYE, AT HOARWITTHY BRIDGE
* 08	100005508	SO 2620	4740	WYE (08), AT WHITNEY
* 08	100005515	SN 8410	8270	WYE (08), U/S TARENIG
* 08	100005499	SO 5118	1277	WYE (08), AT MONMOUTH
* 08	100005507	SO 3370	4470	WYE (08), AT BREDWARDINE
08	100005498	SO 5350	1030	WYE (08), AT REDBROOK BUSH INN
08	100005497	SO 5430	0635	WYE (08), AT FLORENCE HOTEL
* 08	100005506	SO 4128	4243	WYE (08), AT SOLLERS BRIDGE
* 08	100005514	SN 9515	7155	WYE (08), U/S MARTEG
* 08	100005505	SO 5125	3943	WYE (08), AT VICTORIA BRIDGE
08	100005504	SO 5480	3825	WYE (08), AT HAMPTON BISHOP
* 08	100005512	SO 0140	5830	WYE (08), AT NEWBRIDGE ON WYE
* 08	100005511	SO 0422	5115	WYE (08), AT BUILTTH WELLS
08	100005502	SO 5850	2860	WYE (08), AT STRANGFORD
* 08	100005501	SO 5900	2420	WYE (08), AT ROSS ON WYE
* 08	100005509	SO 1800	3925	WYE (08), AT GLASBURY
08	100005500	SO 5805	1920	WYE (08), AT KERNE BRIDGE
* 08	100004766	SN 5290	6970	WYRE (08), MORFA CARAVAN PARK (LLANRHYDSTYD GAUGING)
* 08	100005607	SO 4720	4310	YAZOR BROOK, NR STRETTON SUGWAS
* 08	100005606	SO 4775	4238	YAZOR BROOK, AT LOWER BURLTON
* 08	100005605	SO 4917	4146	YAZOR BROOK, AT THREE ELMS
08	100005604	SO 5025	4060	YAZOR BROOK, U/S WYE AT BULMERS
08	100005959	SJ 0860	6590	YSTRAD, AT PONT PARC CANOL
* 08	100004782	SN 8280	7550	YSTWYTH, ESGAIR-WEN BRIDGE
* 08	100004781	SN 7905	7375	YSTWYTH, CWMYSTWYTH U/S BAILEY BRIDGE
08	100004779	SN 6875	7150	YSTWYTH, LLANAFAN BRIDGE
* 08	100004777	SN 5885	7870	YSTWYTH, RHYDYFELIN RB

09 - SOUTH WEST REGION - NORTH WESSEX AND SOUTH WESSEX AREAS

* 09	100010551	ST 6450 3683	ALHAM, 20M U/S STW OUTFALL, REDLANDS FARM
* 09	100010552	ST 6386 3579	ALHAM, 20M U/S ARTHUR'S BRIDGE
* 09	100010554	ST 6062 3300	ALHAM, U/S ALFORD HOUSE BRIDGE
* 09	100011108	SU 018 105	ALLEN, D/S BROCKINGTON (95**)
* 09	100011107	ST 990 060	ALLEN, D/S WITCHAMPTON BRIDGE (95**)
* 09	100011106	SU 009 007	ALLEN, U/S WALFORD MILL (95**)
* 09	100010425	SS 9008 4757	ALLER RIVER, WEST LYNCH BRIDGE (5M U/S)
09	100011064	SU 141 140	ASHFORD WATER, ASHFORD (95**)
* 09	100011063	SU 147 140	ASHFORD WATER, D/S FORDINGBRIDGE (95**)
* 09	100011176	SY 474 931	ASKER, CONEYGAR (91**)
* 09	100010429	SS 9843 4325	AVILL, FRACKFORD BRIDGE (30M U/S)
* 09	100010426	SS 9504 4292	AVILL RIVER, BICKHAM BRIDGE (30M U/S FORD BRIDGE)
09	100010427	SS 9569 4205	AVILL TRIBUTARY, U/S GREAT HOUSE FISH FARM
* 09	100010428	SS 9560 4211	AVILL TRIBUTARY, TIMBERSCOMBE (D/S GREAT HOUSE FISH FARM)
* 09	100010577	ST 5272 4609	AXE, IMMEDIATELY U/S BRIDGE, HENLEY
* 09	100010580	ST 4419 5095	AXE, 25M D/S GATE ON TRACK, U/S OF PIPE, CLEWER
* 09	100010583	ST 4075 5369	AXE, 25M U/S BRIDGE, LOWER WEARE
* 09	100010587	ST 3855 5495	AXE, 60M U/S BRIDGE, CRAB HOLE
* 09	100010589	ST 3671 5529	AXE, 100M U/S BRIDGE, NEAR LOXTON
* 09	100010590	ST 3230 5568	AXE, D/S BRIDGE, NEAR BATCH
* 09	100010578	ST 5050 4625	AXE (NORTH), 30M U/S START OF FORD, KNOWLE HILL / WOOKEY
* 09	100010579	ST 4806 4541	AXE (SOUTH), 10M U/S ROAD BRIDGE, BLEADNEY
* 09	100010488	ST 5998 3071	BACK BROOK, D/S DIMMER TIP (8M U/S ROAD BRIDGE, LOVINGTON)
* 09	100010461	ST 1908 2805	BACK STREAM, FITZROY (25M U/S ROAD BRIDGE)
* 09	100010591	ST 3824 6253	BANWELL, 40M U/S BRIDGE, WAYWICK
* 09	100010592	ST 3633 6478	BANWELL, 30M U/S BRIDGE, EBDON
09	100011139	SY 859 919	BERE STREAM, STOCKLEY FARM (91**)
* 09	100010631	ST 8954 6219	BERRYFIELD BROOK, HOLBROOK FARM
* 09	100010696	ST 8805 5355	BISS, BROOK HOUSE D/S WEST WILTS TRADING ESTATE
* 09	100010698	ST 8660 5510	BISS, NORTH BRADLEY
* 09	100010699	ST 8575 5835	BISS, U/S TROWBRIDGE STW
* 09	100010700	ST 8545 5933	BISS, D/S TROWBRIDGE STW
* 09	100010600	ST 4228 6982	BLIND YEO, 50M U/S BRIDGE, KENN
* 09	100011048	SU 155 303	BOURNE, LAVERSTOCK (95**)
* 09	100010766	ST 7030 7290	BOYD, WICK (CARPENTERS ARMS)
* 09	100010765	ST 6900 7140	BOYD, GOLDEN VALLEY
* 09	100010764	ST 6802 6977	BOYD, BITTON U/S ROAD BRIDGE
* 09	100010762	ST 6448 7949	BRADLEY BROOK, PYE CORNER
09	100012155	SY 5530 9890	BRIDE, ROWDEN BRIDGE
09	100011172	SY 531 898	BRIDE, CLAYHANGER (91)**
09	100011171	SY 514 899	BRIDE, D/S MODBURY FARM (95**)
* 09	100011170	SY 485 894	BRIDE, D/S BURTON BRADSTOCK (95**)
* 09	100010695	ST 8760 5335	BRIDEWELL WATERCOURSE, HEYWOOD HOUSE
* 09	100010663	SU 0130 8396	BRINKWORTH BROOK, BRINKWORTH
* 09	100010664	ST 9770 8382	BRINKWORTH BROOK, SOMERFORD BRIDGE
* 09	100010647	ST 6470 6980	BRISTOL AVON, COWHAM HANHAM GREEN
* 09	100010611	ST 9290 8725	BRISTOL AVON, MALMESBURY D/S BRIDGE
* 09	100010612	ST 9415 8690	BRISTOL AVON, U/S MALMESBURY STW D/S A429 ROAD BRIDGE
* 09	100010615	ST 9420 8615	BRISTOL AVON, D/S MALMESBURY STW D/S B4042 ROAD BRIDGE
* 09	100010658	ST 9795 8220	BRISTOL AVON, DAUNTSEY PARK D/S WEIR
* 09	100010619	ST 9580 7875	BRISTOL AVON, U/S SUTTON BENDER STW MALFORD
* 09	100010620	ST 9590 7835	BRISTOL AVON, MALFORD CHURCH D/S SUTTON BENDER STW
* 09	100010621	ST 9190 7275	BRISTOL AVON, CHIPPENHAM
* 09	100010622	ST 9210 7030	BRISTOL AVON, U/S LACKHAM COLLEGE STW D/S CHIPPENHAM STW
* 09	100010625	ST 9218 6813	BRISTOL AVON, LACOCK
* 09	100010626	ST 9060 6470	BRISTOL AVON, MELKSHAM AT SCOTLAND ROAD
* 09	100010627	ST 8995 6883	BRISTOL AVON, MELKSHAM ABOVE ROAD BRIDGE
* 09	100010630	ST 8850 6230	BRISTOL AVON, MONKTON HOUSE
* 09	100010632	ST 8610 6105	BRISTOL AVON, STAVERTON U/S OF WEIR AT NESTLES FACTORY
* 09	100010633	ST 8160 6050	BRISTOL AVON, U/S BRADFORD ON AVON STW BARTON FM COUNTRY-PK
* 09	100010634	ST 8020 5985	BRISTOL AVON, D/S AVONCLIFF WEIR
* 09	100010636	ST 7920 6445	BRISTOL AVON, WARLEIGH
* 09	100010637	ST 7755 6725	BRISTOL AVON, U/S BATHAMPTON WEIR
* 09	100010639	ST 7530 6480	BRISTOL AVON, PULTENEY WEIR
* 09	100010643	ST 6920 6790	BRISTOL AVON, SALT FORD
* 09	100010644	ST 6830 6890	BRISTOL AVON, BITTON
* 09	100010757	ST 7320 8260	BRISTOL FROME, CHIPPING SODBURY
* 09	100010759	ST 6920 8242	BRISTOL FROME, NIBLEY MILL U/S BRIDGE
* 09	100010761	ST 6665 8235	BRISTOL FROME, FRAMPTON COTTERELL
* 09	100010763	ST 6410 7720	BRISTOL FROME, OLDBURY COURT
* 09	100011175	SY 474 979	BRIT, OXBRIDGE (95**)

09	100011174	SY	475	957	BRIT, WOOTH (92**)
* 09	100011173	SY	465	921	BRIT, SKILLING HILL (91**)
09	100007669	SY	4620	9290	BRIT RIVER, BRIDPORT
* 09	100010769	ST	8227	7693	BROADMEAD BROOK, NETTLETON SHRUB
* 09	100010645	ST	6600	6890	BRISITOL AVON, KEYNSHAM D/S WIER U/S ROAD BRIDGE
* 09	100010549	ST	6765	3425	BRUE, 150M U/S BRIDGE, GANTS MILL (U/S BRUTON STW)
* 09	100010550	ST	6683	3375	BRUE, 20M U/S BRIDGE, COLE
* 09	100010553	ST	6352	3367	BRUE, 20M U/S ANSFORD BRIDGE
* 09	100010555	ST	6044	3262	BRUE, 200M D/S BRIDGE, ALFORD
* 09	100010558	ST	5520	3255	BRUE, 50M U/S, TOOTLE BRIDGE, BARTON-ST-DAVID
* 09	100010561	ST	5335	3450	BRUE, 100M U/S BRIDGE, BALTONSBOROUGH
* 09	100010563	ST	5026	3750	BRUE, 50M U/S COW BRIDGE
* 09	100010570	ST	4377	4265	BRUE, 20M D/S WESTHAY BRIDGE
* 09	100010573	ST	3807	4462	BRUE, 100M D/S RIVER BRIDGE
* 09	100010575	ST	3474	4574	BRUE, 150M U/S BASON BRIDGE
* 09	100010684	ST	9430	5774	BULKINGTON DROVE STREAM, GASTON GREEN
* 09	100010768	ST	837	789	BY BROOK, GATCOMBE HILL
* 09	100010770	ST	8410	7710	BY BROOK, CASTLECOMBE
* 09	100010771	ST	8505	7555	BY BROOK, LONG DEAN
09	100010773	ST	8320	6980	BY BROOK, RUDLOE 300M D/S ROAD BRIDGE
* 09	100010774	ST	8140	6880	BY BROOK, MIDDLEHILL
* 09	100010775	ST	7863	6700	BY BROOK, BATHFORD D/S ROAD BRIDGE
* 09	100010623	ST	8815	6965	BYDEMILL BROOK, U/S CORSHAM STW
* 09	100010624	ST	8910	6925	BYDEMILL BROOK, D/SCORSHAM STW/ THINGLEY STW
09	100012154	ST	7100	2810	CALE, WINCANTON TOWN
* 09	100011100	ST	737	235	CALE, ABBEY FORD BRIDGE (95**)
* 09	100011099	ST	758	217	CALE, U/S FIVE BRIDGES (95**)
* 09	100010547	ST	6310	2650	CAM, CHAPEL FARM
09	100012152	ST	6770	1140	CAM, DENSHAM FARM
* 09	100010548	ST	5970	2510	CAM, QUEEN CAMEL
* 09	100010543	ST	5650	2390	CAM, BRIDGEHAMPTON
* 09	100010739	ST	6395	5725	CAM BROOK, 35 M D/S HALLATROW BRIDGE
* 09	100010738	ST	6540	5770	CAM BROOK, GOOSARD BRIDGE
* 09	100010734	ST	7110	5940	CAM BROOK, DUNKERTON
* 09	100010730	ST	7610	6060	CAM BROOK, U/S VIADUCT
* 09	100010474	ST	2011	3581	CANNINGTON BROOK, HAWKRIDGE COMMON
09	100010475	ST	2324	3833	CANNINGTON BROOK, ABOVE ASHFORD RESERVOIR (5M U/S SLUICE)
* 09	100010476	ST	2441	3870	CANNINGTON BROOK, BLACKMORE FARM (57M U/S BRIDGE)
* 09	100010477	ST	2595	3939	CANNINGTON BROOK, CANNINGTON (67M D/S A39 BRIDGE)
* 09	100010478	ST	2711	3946	CANNINGTON BROOK, D/S CANNINGTON S.T.W.
* 09	100010487	ST	6250	3140	CARY RIVER, D/S CASTLE CARY S.T.W. (16M D/S ASH TREE)
* 09	100010489	ST	5760	3038	CARY RIVER, RUBBERY FARM (5M D/S PERRY'S BRIDGE)
* 09	100010490	ST	5364	2589	CARY RIVER, POPPLE BRIDGE (14M D/S PIPE, D/S BRIDGE)
* 09	100010491	ST	4816	3071	CARY RIVER, SOMERTON MOOR AT ETSOME FARM (15M D/S BRIDGE)
09	100012153	ST	6750	0950	CAUNDLE BROOK, ABOVE BLACKMORE FORD BRIDGE
* 09	100011105	ST	692	120	CAUNDLE BROOK, CORNFORD BRIDGE (95**)
* 09	100007819	ST	732	143	CAUNDLE BROOK, WARR BRIDGE (90**)
09	100011161	ST	664	005	CERNE, BLACKHILL (95**)
09	100007702	SY	680	927	CERNE RIVER, CHARMINSTER (90**)
* 09	100010629	ST	8860	6245	CHALFIELD BROOK, MONKTON HOUSE
09	100011178	SY	393	959	CHAR, Whitchurch Canonicorum (91**)
* 09	100011177	SY	368	932	CHAR, Charmouth (95**)
* 09	100010613	ST	9575	8770	CHARLTON STREAM, CHARLTON/MILBOURNE
* 09	100010614	ST	9480	8656	CHARLTON STREAM, MALMESBURY
* 09	100010582	ST	4380	5220	CHEDDAR YEO, 10M U/S FOOTBRIDGE, D/S HYTHE STW
* 09	100010584	ST	4115	5454	CHEDDAR YEO, 10M U/S BOW BRIDGE, CROSS
* 09	100010756	ST	5913	5377	CHEW, 100M D/S BRIDGE, FORD
* 09	100010755	ST	5950	5470	CHEW, 20M D/S BRIDGE, LITTON
* 09	100010754	ST	5714	6173	CHEW, IMMEDIATELY U/S BRIDGE TO CHEW STOKE STW
* 09	100010752	ST	5768	6292	CHEW, 30M U/S BRIDGE, CHEW MAGNA
* 09	100010750	ST	5965	6345	CHEW, 20M D/S BRIDGE, STANTON DREW
* 09	100010748	ST	6231	6416	CHEW, 100M D/S OF BRIDGE, PUBLOW
* 09	100010747	ST	6563	6837	CHEW, 15M D/S FOOTBRIDGE, KEYNSHAM
* 09	100010753	ST	5679	6200	CHEW STOKE STREAM, 15M U/S FOOTBRIDGE ON PUBLIC FOOTPATH
* 09	100010515	ST	4861	1320	CHINNOCK BROOK, EAST CHINNOCK (60M D/S COD LANE BRIDGE)
* 09	100010481	ST	2529	3429	COBB'S CROSS STREAM, BELOW MILLWOOD FISH FARM, ANDERSFIELD
* 09	100010482	ST	2560	3448	COBB'S CROSS STREAM, GOATHURST (25M D/S GABLES BRIDGE)
* 09	100010593	ST	4870	6076	CONGRESBURY YEO, 10M U/S BRIDGE, BOURNE
* 09	100010594	ST	4675	6212	CONGRESBURY YEO, 25M U/S BEAM BRIDGE, WRINGTON
* 09	100010595	ST	4523	6303	CONGRESBURY YEO, 20M U/S BRIDGE, IWOOD
* 09	100010596	ST	4387	6385	CONGRESBURY YEO, U/S A370 ROAD BRIDGE, CONGRESBURY
* 09	100010597	ST	3830	6580	CONGRESBURY YEO, 250M U/S SLUICE, YEO BANK FARM, TUTSHILL
* 09	100010640	ST	7170	6570	CONGYRE BROOK, NEW BRIDGE D/S TWERTON

* 09	100010641	ST 7180 6560	CONGYRE/NEWTON BROOK, U/S CONFL. WITH BRISTOL AVON
* 09	100010648	ST 6650 6080	CONYGRE BROOK, FARMBOROUGH D/S ROAD BRIDGE
* 09	100010649	ST 6975 6155	CONYGRE BROOK, D/S PRISTON MILL
* 09	100011131	SY 958 824	CORFE RIVER, U/S CORFE CASTLE (95**)
* 09	100010642	ST 6991 6562	CORSTON BROOK, CORSTON
* 09	100010541	ST 5700 2240	CORTON DENHAM STREAM, CHILTON CANTELO NORTH
* 09	100010666	SU 0189 7613	COWAGE BROOK, GOAT ACRE
* 09	100010673	ST 9875 7355	COWAGE BROOK, LOWBRIDGE
* 09	100011111	SU 075 093	CRANE, ROMFORD (95**)
* 09	100011110	SU 095 076	CRANE, POTTERNE PARK (95**)
* 09	100010509	ST 4493 0923	CREWKERNE STREAM, VINEY BRIDGE (10M D/S TUNNEL)
* 09	100010510	ST 4604 0973	CREWKERNE STREAM, EASTHAMS FARM (ADJACENT TO BARN)
09	100011140	SY 771 968	DEVIL'S BROOK, CRAWTHORNE FARM (95**)
* 09	100011037	SU 151 133	DITCHEND BROOK, REDBROOK (95**)
* 09	100011086	ST 774 132	DIVELISH, U/S ROLLS MILL (95**)
* 09	100007734	SU 150 072	DOCKENS WATER, BLASHFORD (90**)
* 09	100010777	ST 7850 7320	DONCOMBE BROOK, FUDDLE BROOK U/S MARSHFIELD STW
* 09	100010776	ST 7880 7320	DONCOMBE BROOK, D/S MARSHFIELD STW
* 09	100010772	ST 8388 7479	DONCOMBE STREAM, FORD JUST U/S OF ROAD BRIDGE
* 09	100010436	ST 1413 3529	DONIFORD STREAM, FLAXPOOL (U/S A358 RD.BR.IN COTTAGE GARDEN)
* 09	100010438	ST 1100 3714	DONIFORD STREAM, STOGUMBER STATION (25M U/S)
* 09	100010441	ST 0900 4293	DONIFORD STREAM, SWILL BRIDGE (85M D/S)
* 09	100010479	ST 2628 3631	DURLEIGH BROOK, WEST BOWER FARM (85M U/S TRACK BRIDGE)
* 09	100010480	ST 2935 3654	DURLEIGH BROOK, ALBERT STREET, BRIDGWATER (20M U/S PIPE)
09	100011045	SU 165 609	EASTERN AVON, KNOWLE (91**)
09	100007748	SU 162 596	EASTERN AVON, PEWSEY (90**)
* 09	100011044	SU 154 593	EASTERN AVON, SHARCOTT (95**)
09	100011043	SU 139 587	EASTERN AVON, U/S MANNINGFORD BRUCE (95**)
* 09	100011042	SU 133 563	EASTERN AVON, U/S SCALES BRIDGE (95**)
* 09	100011062	SU 040 254	EBBLE, BROAD CHALKE (95**)
09	100011061	SU 160 263	EBBLE, NUNTON (95**)
* 09	100010767	ST 7113 7408	FELTHAM BROOK, GATHERHAM FARM D/S OF BRIDGE
* 09	100010472	ST 2173 4064	FIDDINGTON BROOK, FIDDINGTON (6M U/S PUMPING STATION BRIDGE)
* 09	100010473	ST 2549 4181	FIDDINGTON BROOK, BOLHAM HOUSE (10M D/S BOLHAM BRIDGE)
* 09	100010505	ST 3136 1968	FIVEHEAD RIVER, FROG STREET (5M U/S ELM BRIDGE)
* 09	100010506	ST 3584 2188	FIVEHEAD RIVER, FIVEHEAD BRIDGE (43M D/S BRIDGE)
* 09	100011060	ST 950 298	FONTHILL BROOK, TISBURY (91**)
* 09	100011083	ST 825 147	FONTMELL BROOK, D/S FONTMELL PARVA (95**)
09	100011059	ST 998 294	FOVANT BROOK, FOVANT (91**)
* 09	100011152	ST 587 007	FROME, U/S SANDHILLS (95**)
09	100011151	SY 595 981	FROME, U/S MAIDEN NEWTON (95**)
* 09	100011149	SY 668 925	FROME, BRADFORD PEVERELL STW (95**)
* 09	100011160	SY 688 915	FROME, BURTON (95**)
* 09	100011148	SY 701 905	FROME, DORCHESTER TOWN (95**)
* 09	100011159	SY 701 907	FROME, D/S GREY'S BRIDGE (95**)
* 09	100011147	SY 721 905	FROME, LOWER BROCKHAMTON (95**)
* 09	100011146	SY 783 911	FROME, PALLINGTON (95**)
* 09	100011145	SY 805 895	FROME, MORETON (95**)
* 09	100011144	SY 817 877	FROME, EAST BURTON (95**)
* 09	100011143	SY 840 873	FROME, U/S BOVINGTON STREAM (95**)
* 09	100011153	SY 841 872	FROME, WATERBARN (95**)
* 09	100011142	SY 844 872	FROME, WOOL BRIDGE (91**)
09	100011141	SY 871 869	FROME, EAST STOKE (95**)
* 09	100007703	SY 708 904	FROME (09), DORCHESTER (90**)
09	100007916	SY 891 867	FROME (09), HOLME BRIDGE (90**)
* 09	100010503	ST 3628 1818	FROSTWATER (CADBROOK), BROOK GREEN (35M U/S ROAD BRIDGE)
* 09	100010657	ST 8950 8280	GAUZE BROOK, U/S HULLAVINGTON STW
* 09	100010616	ST 9380 8405	GAUZE BROOK, RODBOURNE PUMPING STATION
* 09	100010457	ST 1250 2899	HALSEWATER, HOLCOMBE FARM (12M U/S TYLER BRIDGE)
* 09	100010458	ST 1721 2686	HALSEWATER, TONE VALE (35M D/S ROAD BRIDGE)
* 09	100010460	ST 1923 2585	HALSEWATER, NORTON BRIDGE (12M D/S HOUSE BRIDGE)
* 09	100010462	ST 2071 2515	HALSEWATER (NORTON BROOK), ROUGHMOOR (55M D/S ROAD BRIDGE)
* 09	100007730	SZ 150 977	HAMPSHIRE AVON, AVON CAUSEWAY (90**)
09	100007773	SZ 158 933	HAMPSHIRE AVON, ROYALTY (90**)
09	100011041	SU 147 492	HAMPSHIRE AVON, NETHERAVON (95**)
* 09	100011040	SU 154 478	HAMPSHIRE AVON, GALLOWS HILL (95**)
* 09	100007740	SU 164 438	HAMPSHIRE AVON, DURRINGTON (90**)
* 09	100011039	SU 152 412	HAMPSHIRE AVON, D/S AMESBURY (95**)
* 09	100011038	SU 127 328	HAMPSHIRE AVON, AVON BRIDGE (90**)
* 09	100011032	SU 146 291	HAMPSHIRE AVON, D/S SALISBURY (95**)
* 09	100011031	SU 158 287	HAMPSHIRE AVON, PETERSFINGER (95**)
09	100007996	SU 168 285	HAMPSHIRE AVON, BRITFORD (90**)
* 09	100011030	SU 173 268	HAMPSHIRE AVON, LONGFORD CASTLE (95**)

* 09	100007998	SU	177	209	HAMPSHIRE AVON, DOWNTON (90**)
* 09	100011029	SU	176	188	HAMPSHIRE AVON, HALEPARK
* 09	100007811	SU	149	141	HAMPSHIRE AVON, FORDINGBRIDGE (90**)
* 09	100011028	SU	146	130	HAMPSHIRE AVON, BICKTON (95**)
09	100011027	SU	147	117	HAMPSHIRE AVON, NORTH END FARM (95**)
09	100011026	SU	147	095	HAMPSHIRE AVON, D/S IBSLEY (95**)
* 09	100011025	SU	144	051	HAMPSHIRE AVON, RINGWOOD (95**)
* 09	100011035	SU	149	036	HAMPSHIRE AVON, U/S RINGWOOD STW (95**)
* 09	100010660	SU	0760	8150	HANCOCKS WATER, U/S OF WOOTTON BASSETT STW
* 09	100010661	SU	0715	8120	HANCOCKS WATER, D/S WOOTTON BASSETT STW
* 09	100010566	ST	4858	4213	HARTLAKE, IMMEDIATELY D/S BRIDGE, GODNEY
* 09	100010423	SS	8851	4655	HAWKCOMBE STREAM, PORLOCK (12M U/S BUNGALOW BRIDGE)
* 09	100010451	ST	1695	2268	HAYWARDS WATER, BRADFORD-ON-TONE (45M U/S FOOT BRIDGE)
* 09	100010453	ST	1815	2375	HELE STREAM, HELE HILL (12M U/S BINHAM BRIDGE)
* 09	100010454	ST	1333	2598	HILLFARRANCE BROOK, U/S MILVERTON S.T.W. (5M U/S BRIDGE)
* 09	100010455	ST	1395	2578	HILLFARRANCE BROOK, D/S MILVERTON S.T.W. (15M D/S TRACK BRIDGE)
* 09	100010668	SU	0177	04	HONEYBALL STREAM, U/S STW
09	100011166	ST	522	008	HOOKE, TOLLER WHELME (95**)
* 09	100011165	ST	536	002	HOOKE, HOOKE (95**)
09	100011164	SY	554	991	HOOKE, LOWER KINGCOMBE (91**)
* 09	100011163	SY	595	976	HOOKE, U/S MAIDEN NEWTON (95**)
* 09	100010424	SS	8988	4768	HORNER WATER, BOSSINGTON (20M U/S GREEN BRIDGE)
* 09	100010542	ST	5695	2293	HORNSEY BROOK, HORNSEY BRIDGE (5 M U/S)
* 09	100007736	SU	152	107	HUCKLES BROOK, HUCKLES BROOK FARM (90**)
* 09	100010576	ST	3030	4505	HUNTSPILL, 200M U/S BRIDGE, SLOWAY LANE, HUNTSPILL
* 09	100010497	ST	3169	1076	ISLE RIVER, U/S COMBE ST. NICHOLAS S.T.W (7M U/S BRIDGE)
* 09	100010498	ST	3410	1124	ISLE RIVER, U/S CHARD S.T.W. (35M U/S ROAD BRIDGE)
* 09	100010499	ST	3439	1215	ISLE RIVER, BEREMILLS FARM (13M U/S FIELD BRIDGE)
* 09	100010500	ST	3460	1528	ISLE RIVER, HORT BRIDGE (35M D/S BRIDGE)
09	100010501	ST	3655	1661	ISLE RIVER, COCKS BRIDGE (65M D/S TRACK BRIDGE)
* 09	100010502	ST	3715	1764	ISLE RIVER, ILFORD BRIDGES (20M U/S BRIDGE)
* 09	100010504	ST	3583	1958	ISLE RIVER, BRADON BRIDGE (100M U/S BRIDGE)
* 09	100010507	ST	4155	2343	ISLE RIVER, MIDELNEY PUMPING STATION (U/S SLUICE)
09	100011082	ST	862	124	IWERNE, SHROTON (95**)
* 09	100007642	ST	858	096	IWERNE RIVER, STOURPAINE (90**)
* 09	100010562	ST	5317	4410	KEWARD BROOK, 25M U/S CONFLUENCE R.SHEPPEY, COXLEY
* 09	100011085	ST	824	174	KEY BROOK, U/S WEST ORCHARD (95**)
* 09	100010740	ST	6910	5480	KILMERSDON STREAM/SNAILS BROOK, U/S WELLOW BROOK
* 09	100010442	ST	1491	4375	KILVE STREAM, RECTORY BRIDGE (25M D/S WEIR)
* 09	100010760	ST	6640	8305	LADDEN BROOK, COGMILL FARM
* 09	100010520	ST	4150	1840	LAMBROOK BROOK, PICKENBRIDGE (WEST LAMBROOK) (19M D/S BRIDGE)
* 09	100010522	ST	4330	1863	LAMBROOK BROOK, EAST LAMBROOK BRIDGE (13M U/S BRIDGE)
* 09	100010598	ST	4587	7175	LAND YEO, 25M U/S BRIDGE, STONE-EDGE-BATCH
* 09	100010601	ST	4008	7055	LAND YEO, 80M U/S STRODE ROAD BRIDGE, CLEVEDON
* 09	100010723	ST	7010	4730	LEIGH, 60M U/S BRIDGE BY CAR PARK, HALECOMBE QUARRY
* 09	100010722	ST	7030	4739	LEIGH, 20M U/S BR, HALECOMBE QUARRY ENTRANCE
09	100011036	SU	153	166	LINFORD BROOK, POULNER (95**)
* 09	100010778	ST	7275	8893	LITTLE AVON, WICKWAR U/S STW AT HORSE BRIDGE
* 09	100010779	ST	7270	8970	LITTLE AVON, WICKWAR D/S STW
* 09	100010780	ST	7289	9250	LITTLE AVON, CHARFIELD
* 09	100010786	ST	7165	9335	LITTLE AVON, DAMERY/ HUNTINGFORD AT MILL HOTEL
* 09	100010789	ST	6935	9525	LITTLE AVON, MIDDLE MILL FARM
* 09	100010791	ST	6820	9879	LITTLE AVON, HAM D/S OF BRIDGE
* 09	100010827	ST	7200	9320	LITTLE AVON RIVER, U/S CHARFIELD STW
* 09	100011097	ST	814	261	LODDEN, HAM COMMON (95**)
* 09	100010516	ST	4448	1435	LOPEN BROOK, LOWER STRATTON (18M U/S FOOTBRIDGE)
09	100010585	ST	4014	5790	LOX YEO, 50M U/S OF STW FENCE (U/S OF STW)
* 09	100010586	ST	3995	5785	LOX YEO, 35M D/S STW OUTFALL, 10M U/S DITCH
* 09	100010588	ST	3780	5582	LOX YEO, U/S BRIDGE LOXTON
* 09	100010605	ST	8380	8390	LUCKINGTON BROOK, U/S LUCKINGTON COURT
* 09	100010606	ST	8405	8455	LUCKINGTON BROOK, D/S LUCKINGTON COURT D/S STW
* 09	100011103	ST	715	078	LYDDEN, U/S CANNINGS COURT (95**)
* 09	100011102	ST	750	138	LYDDEN, D/S TWOFORDS BRIDGE (95**)
* 09	100011101	ST	765	158	LYDDEN, U/S BAGBER BRIDGE (95**)
* 09	100010732	ST	7610	5710	LYDE BROOK, KINGSFIELD BREAK FORD
* 09	100010717	ST	7773	4453	MAIDEN BRADLEY BROOK, 5M U/S BR, HIGHCROFT FARM
09	100011112	SU	077	042	MANNINGTON BROOK, U/S NEWMANS FARM (95**)
* 09	100011084	ST	815	152	MANSTON BROOK, D/S MANSTON (95**)
* 09	100010675	SU	0225	6875	MARDEN, SPRAYS FARM
* 09	100010667	SU	0287	03	MARDEN, CHERHILL
* 09	100010669	SU	0060	6975	MARDEN, QUMERFORD, CALNE
* 09	100010672	ST	9820	7092	MARDEN, BUCK HILL
* 09	100010674	ST	9555	7290	MARDEN, STANLEY

* 09	100010727	ST 6440	4945	MELLS RIVER, 30M U/S BRIDGE, BENTER MILL
* 09	100010726	ST 6570	4820	MELLS RIVER, 15M U/S BRIDGE, STOKE BOTTOM FARM
* 09	100010719	ST 7045	4901	MELLS RIVER, 10M U/S BRIDGE, VOBSTER
* 09	100010715	ST 7460	4919	MELLS RIVER, 50M U/S TRIB FOOTBRIDGE, GREAT ELM
* 09	100010709	ST 7701	4997	MELLS RIVER, 90M D/S CONFL. BROOKOVER FARM
* 09	100010728	ST 6280	4940	MELLS TRIBUTARY, 10M D/S PIPE, GURNEY SLADE
* 09	100010513	ST 4438	1213	MERRIOT STREAM, MERRIOT (25M D/S ROAD BRIDGE)
* 09	100010729	ST 7630	6110	MIDFORD BROOK, MIDFORD BROOK M
* 09	100010686	ST 9325	5815	MILBOURNE BROOK, PINKNEY FARM
* 09	100010439	ST 0736	3741	MONKSILVER STREAM, MONKSILVER (13M U/S ROAD BRIDGE)
* 09	100010440	ST 0840	4139	MONKSILVER STREAM, WILLITON (40M U/S A39 ROAD BRIDGE)
* 09	100011109	SU 098	019	MOORS, D/S A31 ROADBRIDGE (95**)
09	100007729	SZ 127	964	MOORS, HURN COURT (90**)
* 09	100011058	ST 922	271	NADDER, U/S WEST HATCH (95**)
* 09	100011057	ST 946	292	NADDER, D/S TISBURY (95**)
09	100011056	ST 988	297	NADDER, D/S PANTERS BRIDGE (95**)
* 09	100007724	SU 094	309	NADDER RIVER, WILTON (90**)
* 09	100010602	ST 3995	6985	NEW BLIND YEO, 70M U/S BRIDGE, WT STATION (D/S OF CLEVEDON)
* 09	100010650	ST 6990	6150	NEWTON BROOK, U/S CONFLUENCE WITH CONYGRE BK PRISTON MILL
* 09	100007741	SU 166	436	NINE MILE RIVER, BULFORD (90**)
* 09	100010521	ST 4318	1848	NORTH MILLS BROOK, EAST LAMBROOK (12M U/S CONFL. WITH LAMBROOK)
* 09	100010517	ST 4884	1488	NORTON SUB HAMDON STREAM, D/S ODCOMBE TIP (D/S F/BDG, BAGNELL FARM)
* 09	100010724	ST 7285	4471	NUNNEY BROOK, 500M D/S ROAD BRIDGE, HOLWELL
* 09	100010721	ST 7362	4565	NUNNEY BROOK, IMMEDIATELY U/S BRIDGE, NUNNEY
* 09	100010714	ST 7568	4845	NUNNEY BROOK, 50M U/S BR, VALLIS
* 09	100010781	ST 7670	9130	OZLEWORTH BROOK, PARK FARM/ ALDERLEY TROUT FARM
* 09	100010782	ST 7580	9135	OZLEWORTH BROOK, U/S NIND FISH FARM
* 09	100010783	ST 7553	9160	OZLEWORTH BROOK, D/S NIND FISH FARM
* 09	100010784	ST 7430	9270	OZLEWORTH BROOK, BRADLEY GREEN WOTTON STW
* 09	100010785	ST 7415	9289	OZLEWORTH BROOK, BRADLEY GREEN WOTTON STW
* 09	100010511	ST 4584	1094	PARRETT RIVER, HASELBURY BRIDGE (25M U/S BRIDGE)
* 09	100010512	ST 4595	1329	PARRETT RIVER, BOW BRIDGE (20M D/S BRIDGE)
* 09	100010514	ST 4605	1448	PARRETT RIVER, CHISELBOROUGH HOUSE (10M D/S BYME BRIDGE)
* 09	100010518	ST 4453	1869	PARRETT RIVER, CAREY'S MILL BRIDGE (22M D/S BRIDGE)
* 09	100010523	ST 4273	2288	PARRETT RIVER, THORNEY (15M U/S ROAD BRIDGE, 150M D/S WEIR)
* 09	100010524	ST 4156	2660	PARRETT RIVER, WESTOVER BRIDGE (5M U/S TRIB. CONFLUENCE)
* 09	100010525	ST 4100	2758	PARRETT RIVER, SOWY RIVER SLUICE (35M U/S SLUICE GATE)
09	100010483	ST 2974	3286	PETHERTON STREAM, M5 BRIDGE (17M U/S TRACK BRIDGE)
* 09	100010484	ST 3103	3255	PETHERTON STREAM, PETHERTON PARK (19M U/S TRACK BRIDGE)
* 09	100011138	ST 700	023	PIDDLE, ALTON PANCRAS (95**)
* 09	100011137	SY 714	971	PIDDLE, PIDDLEHINTON (91**)
* 09	100011136	SY 757	946	PIDDLE, U/S PUDDLETOWN (95**)
* 09	100011135	SY 829	933	PIDDLE, U/S TURNERS PUDDLE (95**)
09	100011134	SY 839	928	PIDDLE, BROCKHILL (95**)
* 09	100011133	SY 866	906	PIDDLE, HYDE (95**)
* 09	100011132	SY 891	885	PIDDLE, TRIGON (95**)
* 09	100007917	SY 914	876	PIDDLE, WEST MILLS (90**)
* 09	100010430	ST 0323	4111	PILL RIVER, BILBROOK FORD (20M U/S BRIDGE)
* 09	100010431	ST 0288	4331	PILL RIVER, BLUE ANCHOR (30M D/S DITCH, HOME FARM)
* 09	100010678	ST 9820	5908	POULSHOT STREAM, JENNY MILL
* 09	100010682	ST 9607	5879	POULSHOT STREAM, TOWNSEND D/S BRIDGE
* 09	100010713	ST 8055	4579	REDFORD WATER, 150M U/S ROAD, NR LANE END
09	100011033	SZ 157	980	RIPLEY BROOK, COURT FARM (95**)
* 09	100010670	SU 0070	7025	RIVERS BROOK, QUMERFORD U/S CONFLUENCE WITH MARDEN
* 09	100010653	ST 9407	8318	RODBOURNE BROOK, RODBOURNE
* 09	100010707	ST 8275	4699	RODDEN BROOK, U/S BRIDGE, CORSLEY (U/S WWTW OUTFALL)
* 09	100010708	ST 8165	4710	RODDEN BROOK, D/S SMALL BRIDGE, CORSLEY MILL
* 09	100010712	ST 7917	4745	RODDEN BROOK, 10M U/S BR, RODDEN MANOR
* 09	100010749	ST 6193	6363	SALTERS BROOK; 80M U/S START OF TRACK, PENSFORD
09	100007728	ST 915	273	SEM RIVER, WEST HATCH (90**)
* 09	100010679	ST 9840	6015	SEMINGTON BROOK, WHISTLEY BRIDGE
* 09	100010693	ST 9990	5470	SEMINGTON BROOK, LITTLETON PANELL
* 09	100010677	ST 9960	5530	SEMINGTON BROOK, A350 ROAD BRIDGE
* 09	100010690	ST 9230	5980	SEMINGTON BROOK, SEEND HEAD
* 09	100010685	ST 9440	5810	SEMINGTON BROOK, BULKINGTON
* 09	100010689	ST 9355	5880	SEMINGTON BROOK, PANTRY BRIDGE
* 09	100010691	ST 8993	6081	SEMINGTON BROOK, SEMINGTON U/S ROAD BRIDGE
* 09	100011055	ST 684	424	SHEAR WATER, U/S CROCKERTON (95**)
* 09	100010556	ST 5945	4429	SHEPPEY, 10M U/S STEPS, RIVERSIDE COTTAGE, CROSCOMBE
* 09	100010557	ST 5765	4448	SHEPPEY, 50M U/S BRIDGE, OLD RECTORY GARDEN, DINDER
* 09	100010687	ST 5380	4407	SHEPPEY, 60M U/S BRIDGE, WOODFORD
* 09	100010567	ST 4735	4275	SHEPPEY, IMMED D/S RED FT BR, U/S RD BR, LOWER GODNEY
* 09	100011130	SY 920	927	SHERFORD RIVER, SHERFORD BRIDGE (95**)

* 09	100011129	SY 955	924	SHERFORD RIVER, LYTCHETT MINSTER (95**)
* 09	100010607	ST 8430	8590	SHERSTON AVON, COW DOWN SPRINGS
* 09	100010608	ST 8560	8570	SHERSTON AVON, U/S SHERSTON STW D/S CONFLUENCE WITH LUCK. B.
* 09	100010609	ST 8618	8615	SHERSTON AVON, D/S SHERSTON STW
09	100011098	ST 808	278	SHREEN WATER, D/S COLESBROOK (95**)
* 09	100010646	ST 6650	7045	SISTON BROOK, WILLSBRIDGE D/S OF BRIDGE
* 09	100010741	ST 6890	5460	SNAILS BROOK, 10 M U/S RADSTCK BRIDGE
* 09	100010746	ST 6820	5240	SNAILS BROOK, B3139
* 09	100010745	ST 6560	5330	SOMER, D/S CHILCOMPTON STW
* 09	100010743	ST 6770	5460	SOMER, B3355 CONF. WELLOW BK, WHEELERS ROAD
* 09	100010718	ST 7752	4436	SOMERSET FROME, 20M U/S BULL'S BRIDGE
* 09	100010711	ST 7870	4780	SOMERSET FROME, 80M D/S BRIDGE, WALLBRIDGE, FROME
* 09	100010710	ST 7726	4951	SOMERSET FROME, IMMEDIATELY D/S NEW BRIDGE, SPRING GARDENS
* 09	100010706	ST 7855	5035	SOMERSET FROME, 150M U/S BRIDGE, OLDFORD CREAMERY
* 09	100010705	ST 7875	5149	SOMERSET FROME, 20M U/S FOOTBRIDGE, LULLINGTON
* 09	100010704	ST 7964	5207	SOMERSET FROME, BECKINGTON MILL
* 09	100010702	ST 8065	5520	SOMERSET FROME, 200M D/S STW, RODE
* 09	100010703	ST 7905	5995	SOMERSET FROME, 50M U/S BR, FRESHFORD
* 09	100010628	ST 8981	6382	SOUTH BROOK, MELKSHAM D/S STW
09	100011158	SY 724	896	SOUTH WINTERBORNE, WEST STAFFORD RECTORY (95**)
* 09	100010654	ST 7795	6760	ST. CATHERINES BROOK, A4 U/S OF CONFLUENCE WITH AVON
* 09	100010469	ST 2051	4318	STOGURSEY BROOK, STOGURSEY (5M D/S DITCH CONFLUENCE)
* 09	100010470	ST 2065	4416	STOGURSEY BROOK, SHURTON BRIDGE (IMMED. U/S NEWNHAM BRIDGE)
* 09	100010471	ST 2300	4589	STOGURSEY BROOK, STOLFORD BRIDGE (5M D/S WOOD FOOT BRIDGE)
09	100011079	ST 788	294	STOUR, WYNDHAM FARM (95**)
* 09	100011078	ST 807	259	STOUR, U/S GILLINGHAM STW (95**)
* 09	100011077	ST 803	257	STOUR, D/S GILLINGHAM STW (92**)
* 09	100011076	ST 797	253	STOUR, ECCLIFFE (95**)
* 09	100011075	ST 767	201	STOUR, LOWER FARM (95**)
* 09	100011074	ST 820	147	STOUR, HAMMOON (95**)
* 09	100011073	ST 864	086	STOUR, DURWESTON (95**)
09	100011072	ST 924	020	STOUR, SPETISBURY (95**)
09	100011071	SZ 005	996	STOUR, JULIAN'S BRIDGE (91**)
09	100011070	SZ 045	982	STOUR, HAMPRESTON (91**)
09	100011069	SZ 097	961	STOUR, MUSCLIFF (91**)
* 09	100011068	SZ 136	958	STOUR, BLACKWATER JUNCTION (91**)
* 09	100011067	SZ 135	947	STOUR, CARAVAN PARK (91**)
09	100011066	SZ 134	941	STOUR, IFORD GOLF COURSE (91**)
* 09	100007795	ST 790	205	STOUR (09), TRILL BRIDGE (90**)
09	100007994	ST 765	176	STOUR (09), PLECK (90**)
* 09	100007995	ST 782	135	STOUR (09), STURMINSTER NEWTON (90**)
* 09	100007639	ST 824	119	STOUR (09), HAYWARD BRIDGE (90**)
* 09	100007818	ST 886	061	STOUR (09), BLANDFORD (90**)
* 09	100007774	SZ 065	973	STOUR (09), LONGHAM (90**)
* 09	100010665	SU 0264	7785	STRINGS WATERCOURSE, U/S RAF LYNEHAM'S STW
* 09	100010792	SU 0270	7755	STRINGS WATERCOURSE, D/S RAF LYNEHAM'S STW
* 09	100010680	ST 9700	6280	SUMMERHAM BROOK, WICK FARM
* 09	100010681	ST 9580	6133	SUMMERHAM BROOK, SEEND
* 09	100010683	ST 9453	5950	SUMMERHAM BROOK, SEEND BRIDGE
* 09	100010618	ST 9462	7900	SUTTON BENDER BROOK, SUTTON BENDER
* 09	100010537	ST 5560	1170	SUTTON BINGHAM STREAM, U/S SUPPLY STW
* 09	100010538	ST 5680	1390	SUTTON BINGHAM STREAM, U/S RAILWAY BRIDGE, STOFORD
* 09	100010533	ST 5200	0560	SUTTON BINGHAM STREAM (EAST), FARMERS END
* 09	100010534	ST 5260	0590	SUTTON BINGHAM STREAM (EAST), MILLHOUSE FARM
* 09	100010535	ST 5430	0820	SUTTON BINGHAM STREAM (EAST), HALSTOCK (U/S BRIDGE & OUTFALL)
* 09	100010536	ST 5430	0910	SUTTON BINGHAM STREAM (WEST), NETHERSTOKE
09	100011065	SU 141	155	SWEATSFORD WATER, LOWER BURGATE (95**)
* 09	100007700	SY 640	946	SYDLING BROOK, GRIMSTONE (90**)
09	100011162	SY 634	974	SYDLING WATER, MAGISTON (95**)
09	100011157	SY 742	871	TADNOLL BROOK, BROADMAYNE (95**)
* 09	100011156	SY 763	874	TADNOLL BROOK, CROSSWAYS (91**)
* 09	100011155	SY 775	872	TADNOLL BROOK, MOIGNE COMBE (95**)
* 09	100011154	SY 793	869	TADNOLL BROOK, TADNOLL (95**)
* 09	100010656	ST 8977	9200	TETBURY AVON, D/S STW AT SLADE FARM
* 09	100010655	ST 8945	9275	TETBURY AVON, TETBURY SOURCE AT SLADS FARM
* 09	100010610	ST 9222	8820	TETBURY AVON, BACK BRIDGE
* 09	100007742	SU 069	370	TILL (09), STAPLEFORD (90**)
* 09	100010443	ST 0488	3093	TONE RIVER, D/S CLATWORTHY RES. (50M D/S GARDENER'S BR.)
* 09	100010444	ST 0548	2841	TONE RIVER, WASHBATTLE BRIDGE (65M D/S)
* 09	100010445	ST 0513	2543	TONE RIVER, WATERROW (25M U/S ROAD BRIDGE)
* 09	100010446	ST 0785	2018	TONE RIVER, GREENHAM (60M U/S BRIDGE)
* 09	100010449	ST 1290	2206	TONE RIVER, BELOW FOX BROS. OUTFALL, D/S WOOD
* 09	100010450	ST 1435	2230	TONE RIVER, NYNEHEAD (120M D/S HORNSHAY BRIDGE)

* 09	100010452	ST	1762	2368	TONE RIVER, D/S BRADFORD-ON-TONE S.T.W.
* 09	100010456	ST	2068	2501	TONE RIVER, BISHOPS HULL (D/S TYTHERLEIGH HOUSE POOL)
* 09	100010463	ST	2201	2489	TONE RIVER, FRENCH WEIR (82M U/S WEIR)
* 09	100010464	ST	2490	2574	TONE RIVER, BATHPOOL (20M U/S TRACK BRIDGE)
* 09	100010466	ST	2896	2531	TONE RIVER, COAL HARBOUR BRIDGE (15M D/S SUSPENSION BR.)
* 09	100010787	ST	6915	9080	TORTWORTH BROOK, SODAMILL CROMHALL
* 09	100010788	ST	6875	9341	TORTWORTH BROOK, FALFIELD HENEAGE COURT
* 09	100010433	ST	0304	3751	TRAPHOLE STREAM, TRAPHOLE TROUT PONDS (15M U/S ROAD BRIDGE)
* 09	100010652	ST	5580	7720	TRYM, COMBE DINGLE D/S ROAD BRIDGE
* 09	100007738	SU	081	020	UDDENS WATER, WEST MOORS (90**)
* 09	100010651	ST	6720	7360	WARMLEY BROOK, WARMLEY U/S ROAD BRIDGE
* 09	100010432	ST	0301	3820	WASHFORD RIVER, ROADBRIDGE (D/S ROADWATER FISH FARM)
* 09	100010434	ST	0573	4251	WASHFORD RIVER, KENTS FORD FARM (60M U/S WEIR)
* 09	100010435	ST	0696	4330	WASHFORD RIVER, WHITEHALL BRIDGE (20M U/S MILL ST. ROAD BR.)
* 09	100010519	ST	4518	1958	WELLHAMS BROOK (MILL BROOK), D/S HILLS FARM (10M D/S FENCE)
* 09	100010744	ST	6410	5420	WELLOW BROOK, WHITE BRIDGE
* 09	100010737	ST	6990	5510	WELLOW BROOK, U/S RADSTOCK STW
* 09	100010736	ST	7050	5540	WELLOW BROOK, 50 M D/S DISUSED BRIDGE, WRITHLINGTON
* 09	100010735	ST	7210	9560	WELLOW BROOK, SINGLE HILL (U/S OF BRIDGE)
* 09	100010742	ST	6760	5480	WELLOW BROOK, U/S MIDSOMER NORTON STW
* 09	100010733	ST	7410	5810	WELLOW BROOK; 50 M D/S FORD, WELLOW
* 09	100010731	ST	7510	5820	WELLOW BROOK, D/S WELLOW STW
* 09	100011047	SU	063	607	WESTERN AVON, U/S ETCILHAMPTON (95**)
09	100011046	SU	125	563	WESTERN AVON, U/S RUSHALL BRIDGE (95**)
* 09	100010448	ST	1268	2145	WESTFORD STREAM, TONEDALE (5M U/S ROAD BRIDGE)
09	100011169	SY	666	842	WEY, WESTBROOK HOUSE (92**)
* 09	100011168	SY	662	824	WEY, NOTTINGTON (95**0)
* 09	100011167	SY	665	813	WEY, D/S RADIPOLE (95**)
* 09	100010725	ST	7010	4435	WHATLEY BROOK, 75M D/S TUNNEL, HEALE LADDER
* 09	100010720	ST	7265	4735	WHATLEY BROOK, 80M U/S BRIDGE, RAILFORD, NEAR CHANTRY
* 09	100010716	ST	7424	4842	WHATLEY BROOK, 100M U/S BR, MURDER COMBE (D/S WHATLEY QUARRY)
* 09	100010559	ST	5470	4028	WHITELAKE, 65M D/S WHITELAKE BRIDGE, REDLAKE FARM
* 09	100010459	ST	1820	2734	WICK STREAM, ABOVE WICK FARM (8M D/S FIELD BRIDGE)
* 09	100010437	ST	1178	3518	WILLETT STREAM, LOWER VEXFORD (40M U/S ROAD TUNNEL)
* 09	100010751	ST	5800	6318	WINFORD BROOK, 60M D/S BRIDGE, CHEW MAGNA
* 09	100011104	ST	736	082	WONSTON, D/S WONSTON (95**)
* 09	100010638	ST	7625	6650	WOOLLEY BROOK; A4 ROAD BRIDGE AT LAMBRIDGE
09	100011179	SY	365	941	WOOTTON FITZPAINE, CATHERSTON LEWESTON (95**)
* 09	100010676	SU	0380	5750	WORTON STREAM, D/S URCHFONTS STW
* 09	100010692	ST	9830	5720	WORTON STREAM, HEATH BRIDGE
* 09	100010531	ST	5900	1240	WRIGGLE, TRILL HOUSE DAIRY
09	100011054	ST	869	410	WYLYE, LONGBRIDGE DEVERILL (95**)
09	100011053	ST	873	431	WYLYE, CROCKERTON GREEN (91**)
* 09	100011052	ST	878	437	WYLYE, HENSFORD MARSH (93**)
09	100011051	ST	898	437	WYLYE, BISHOPSTROW (95**)
09	100011050	SU	084	345	WYLYE, SOUTH NEWTON (95**)
* 09	100011049	ST	107	308	WYLYE, D/S QUIDHAMPTON (95**)
* 09	100007827	ST	892	441	WYLYE RIVER, BOREHAM (90**)
09	100007993	ST	910	427	WYLYE RIVER, NORTON BAVANT (90**)
09	100007743	SU	001	384	WYLYE RIVER, FISHERTON DE LA MERE (90**)
* 09	100010758	ST	7210	8470	YATE BROOK, YATE ROCKS UPSTREAM FORD
* 09	100010532	ST	5780	1390	YEO, ADJACENT SUPPLY INSTALLATION
* 09	100010526	ST	6720	2115	YEO (09), BUGLE COTTAGES
* 09	100010527	ST	6760	1835	YEO (09), GOLDINGS LANE
* 09	100010528	ST	6740	1710	YEO (09), GOATHILL
* 09	100010529	ST	6320	1540	YEO (09), 100M D/S TIP STREAM DISCHARGE, SHERBORNE STW
* 09	100010530	ST	6028	1383	YEO (09), THORNFORD (15 M D/S FOOTBRIDGE)
* 09	100010539	ST	5731	1600	YEO (09), YEOVIL (15 M U/S A30 BRIDGE)
* 09	100010540	ST	5810	1680	YEO (09), OVERCOMPTON MILL
* 09	100010544	ST	5225	2279	YEO (09), NORTHOVER (30 M U/S ILCHESTER BRIDGE)
* 09	100010546	ST	4280	2600	YEO (09), BICKNELL'S BRIDGE

10 - NORTH EAST REGION - DALES AND RIDINGS AREAS

10	100001308	SE 5320 2550	AIRE, BEAL
*	10	100001299	SD 9310 5410 AIRE, GARGRAVE
10	100008830	SD 9830 5010	AIRE, U/S ELLER BECK
*	10	100001301	SD 9950 4670 AIRE, U/S CONONLEY BECK
*	10	100001306	SE 6450 2280 AIRE, SNAITH
10	100008858	SE 0950 4040	AIRE, CROSSFLATS
10	100012038	SE 1120 3800	AIRE, U/S COTTINGLEY BRIDGE
10	100010004	SE 1390 3820	AIRE, SALTARE
10	100001307	SE 1780 4010	AIRE, ESHOLT VILLAGE
*	10	100001304	SE 1950 3790 AIRE, APPERLEY BRIDGE
*	10	100001303	SE 2210 3700 AIRE, CALVERLEY BRIDGE
10	100001298	SE 2770 3410	AIRE, MILFORD PLACE
10	100012039	SE 3030 3310	AIRE, D/S LEEDS BRIDGE
10	100012041	SE 3130 3240	AIRE, U/S SOUTH ACCOMODATION BRIDGE
10	100010003	SE 3290 3130	AIRE, THWAITES MILL
10	100010002	SE 3570 3000	AIRE, FISH POND LOCK
10	100001302	SE 4170 2750	AIRE, ALLERTON BYWATER
*	10	100001311	SE 4320 2630 AIRE, CASTLEFORD
*	10	100001309	SE 4340 2670 AIRE, D/S HICKSON & WELCH
10	100008878	SE 4490 2680	AIRE, D/S WHELDALE STW.
10	100012084	SE 2980 2170	ALVERTHORPE BECK, LOW LAITHES BRIDGE
10	100008758	SK 3750 9000	BAGLEY BROOK, CHAMBERS LANE
10	100001319	SD 9220 8770	BAIN (10), BELOW SEMER WATER
10	100009998	SE 3230 2120	BALNE BECK, U/S BALNE LANE
10	100001321	SE 0470 5630	BARDEN BECK, BROAD PARK BRIDGE
*	10	100001663	SE 7360 5700 BARLAM BECK, SKIRPENBECK
10	100009973	SK 4740 7480	BARLBOROUGH BROOK, ROMLEY HALL FARM
*	10	100001322	SK 3590 7550 BARLOW BROOK, SHEEPBRIDGE
10	100009974	SK 3730 7490	BARLOW BROOK, U/S RIVER DRONE
10	100001325	SE 2460 2290	BATLEY BECK, DEWSBURY
*	10	100001328	SE 2930 8970 BEDALE BECK, LEEMING
10	100009941	SE 2520 1460	BENTLEY BROOK, FURNACE GRANGE
*	10	100001330	SE 2700 1320 BENTLEY BROOK (10), D/S FLOCKTON
10	100001667	SE 5720 0530	BENTLEY MILL STREAM, D/S BENTLEY STW
10	100012012	SE 8130 4540	BIELBY BECK, HAYTON GRANGE
*	10	100001336	SE 0640 1840 BLACK BROOK (10), PENNY HILL
*	10	100001337	SE 0990 2140 BLACK BROOK (10), GREETLAND
10	100008705	SK 3620 9540	BLACKBURN BROOK (10), U/S NETHER LANE
10	100008759	SK 3760 9360	BLACKBURN BROOK (10), AT GRANGE LANE
*	10	100001339	SK 3930 9140 BLACKBURN BROOK (10), AT A6109
10	100012016	SE 7320 5060	BLACKFOSS BECK, WILBERFOSS
10	100001341	SE 7250 4740	BLACKFOSS BECK, SUTTON-UPON-DERWENT
*	10	100001342	SE 7170 4520 BLACKFOSS BECK, HAGG BRIDGE
10	100012045	SE 1580 3310	BRADFORD BECK, U/S WEST BROOK
10	100012046	SE 1590 3290	BRADFORD BECK, D/S WEST BROOK
10	100012044	SE 1640 3420	BRADFORD BECK, URIAH WOODHEADS
10	100001343	SE 1520 3760	BRADFORD BECK, SHIPLEY
10	100012065	SE 1380 3320	BRADFORD BECK (MIDDLE BECK), D/S CEMETARY ROAD
10	100005207	SD 9990 4800	BRADLEY BECK, NR. MILL ING BRIDGE
10	100012048	SE 0340 3550	BRIDGEHOUSE BECK, U/S MANHOLE
10	100009965	SE 0360 3800	BRIDGEHOUSE BECK, U/S RIVER WORTH
10	100009971	SK 3480 7060	BROOKSIDE BECK, CHATSWORTH ROAD
10	100008345	SE 1870 8010	BURN (10), HEALEY
*	10	100001349	SE 2260 7980 BURN (10), MASHAM
10	100012087	SD 9510 2450	CALDER, WOODHOUSE ROAD
10	100012086	SE 0270 2600	CALDER, D/S BRIERLY WEIR
10	100012089	SE 1760 2060	CALDER, COOPER BRIDGE BELOW WEIR
10	100012085	SE 2180 1970	CALDER, D/S MIRFIELDS (LOWEST) WEIR
10	100012088	SE 2850 1790	CALDER, WAKEFIELD COMMERCIAL PARK
10	100001354	SD 8960 2670	CALDER (10), U/S TANNERY
10	100001356	SD 9170 2570	CALDER (10), LYDGATE
*	10	100001353	SD 9960 2690 CALDER (10), D/S HEBDEN BRIDGE
10	100008849	SE 0590 2350	CALDER (10), SOWERBY BRIDGE
10	100001361	SE 0840 2230	CALDER (10), COPLEY
10	100008851	SE 1010 2140	CALDER (10), U/S BLACK BROOK
*	10	100001360	SE 1890 2050 CALDER (10), MIRFIELD
10	100008938	SE 2410 2030	CALDER (10), D/S SPEN BECK BY B6117
10	100008860	SE 3380 2010	CALDER (10), WAKEFIELD
10	100008940	SE 3550 2310	CALDER (10), STANLEY FERRY
10	100001357	SE 4090 2580	CALDER (10), METHLEY
*	10	100001365	SE 3360 2010 CHALD (BALNE BECK), THORNES LANE

10	100008868	SE	1270	3280	CLAYTON BECK, U/S PITY BECK	
10	100012091	SE	1490	2310	CLIFTON BECK, D/S WELHOLME PARK	
*	10	100001367	SE	4860	4240	COCK BECK, D/S A64 ROAD DRAIN
10	100008397	SE	4220	8520	COD BECK, NORTH KILVINGTON	
10	100001370	SE	4370	8040	COD BECK, THIRSK	
10	100012000	SE	4280	7820	COD BECK, DALTON COTTAGE FARM	
*	10	100001371	SE	4110	7610	COD BECK, TOPCLIFFE
*	10	100001692	SD	9850	2720	COLDEN WATER, HEBDEN BRIDGE
10	100009953	SK	4600	9710	COLLIER BROOK, U/S KILNHURST ROAD	
*	10	100001373	SE	3870	4590	COLLINGHAM BECK, COLLINGHAM
10	100012092	SE	0640	1310	COLNE, LINGARDS WOOD D/S SSO (537B1)	
10	100008919	SE	0830	1410	COLNE (10), U/S FOOTBDGE SLAITHWAITE	
10	100001375	SE	0930	1450	COLNE (10), D/S PENNINE CHEMICALS	
10	100008896	SE	1440	1580	COLNE (10), D/S RIVER HOLME	
*	10	100001378	SE	1690	1870	COLNE (10), ASHGROVE ROAD
*	10	100001379	SE	1780	2010	COLNE (10), COLNEBRIDGE
10	100001694	SD	9950	4670	CONONLEY BECK, U/S RIVER AIRE	
10	100008583	SE	2960	5660	COPPICE BECK, HARROGATE	
10	100001696	SE	7790	8400	COSTA BECK, NR KELD HEAD	
*	10	100001380	SE	7880	7960	COSTA BECK, KIRBY MISPERTON
*	10	100001382	SE	1450	8700	COVER, MIDDLEHAM
10	100012051	SE	0720	3720	COWHOUSE BECK, D/S MANYWELLS BECK	
10	100008651	SD	9310	7190	COWSIDE BECK, ARNCLIFFE	
10	100009995	SE	0130	2580	CRAGG BROOK/TURVIN CLOUGH, U/S RAILWAY BRIDGE	
10	100008931	SE	0810	1450	CRIMBLE CLOUGH, U/S CULVERT	
10	100008084	SE	3780	5170	CRIMPLE BECK, 50M U/S NEWSOME BRIDGE	
*	10	100001383	SE	4010	5300	CRIMPLE BECK, BLACKSTONES
10	100008761	SE	2550	0330	CUBLEY BROOK, U/S RIVER DON	
10	100001700	SE	4190	7240	CUNDALL BECK, ABOVE CUNDALL STW	
10	100008714	SK	4550	9460	DALTON BROOK, U/S RIVER DON	
10	100001702	SE	1930	5980	DARLEY BECK, DARLEY HEAD	
10	100009938	SE	2200	0830	DEARNE, BARNESLEY ROAD	
*	10	100001395	SE	2500	1040	DEARNE, AT SCISSETT
10	100009939	SE	2660	1190	DEARNE, U/S CLAYTON WEST STW	
*	10	100001391	SE	2720	1230	DEARNE, D/S CLAYTON WEST STW
*	10	100001389	SE	2960	1210	DEARNE, AT HAIGH ROUNDABOUT
*	10	100001393	SE	3140	1000	DEARNE, DARTON
10	100009942	SE	3220	0920	DEARNE, DEARNE HALL ROAD	
10	100012119	SE	3470	0790	DEARNE, AT SMITHIES LANE ROAD BRIDGE	
*	10	100001392	SE	4040	0700	DEARNE, STORRS MILL
10	100008689	SE	4180	0520	DEARNE, LITTLE HOUGHTON BRIDGE	
10	100008688	SE	4570	0210	DEARNE, B6098 ROAD BRIDGE	
10	100012011	SE	9620	7960	DERWENT, SHERBURN	
*	10	100001396	SE	7060	3640	DERWENT (10), BUBWITH
*	10	100001404	SE	7050	3010	DERWENT (10), LOFTSOME BRIDGE
*	10	100001405	SE	9850	8660	DERWENT (10), FORGE VALLEY
10	100001403	SE	8940	7950	DERWENT (10), YEDINGHAM	
*	10	100001400	SE	7890	7140	DERWENT (10), MALTON
*	10	100001398	SE	7640	6770	DERWENT (10), LOW HUTTON
*	10	100001402	SE	7320	6250	DERWENT (10), HOWSHAM BRIDGE
*	10	100001401	SE	7040	4850	DERWENT (10), ABOVE ELVINGTON INTAKE
*	10	100001406	SE	0400	6090	DIBB, HARTLINGTON BRIDGE
10	100009978	SK	4600	6730	DOE LEA, U/S STOCKLEY STW	
10	100001409	SK	4610	6910	DOE LEA, DOE LEA BRIDGE, PALTERTON	
10	100009979	SK	4610	7090	DOE LEA, D/S BOLSOVER STW	
10	100012122	SK	4430	7710	DOE LEA, U/S ROTHER	
10	100009930	SE	2210	0300	DON, STARLING BRIDGE	
10	100009934	SE	2470	0370	DON, D/S SCOUT DIKE	
10	100009931	SE	2730	0210	DON, OXSPRING BRIDGE	
10	100012107	SK	3310	9060	DON, AT LEPPINGS LANE	
10	100012109	SK	3750	8900	DON, AT STEVENSON ROAD	
10	100012108	SK	3920	9120	DON, AT MEADOWHALL CENTRE	
*	10	100001414	SE	1580	0240	DON (10), DUNFORD BRIDGE
10	100008746	SE	7010	2110	DON (10), RAWCLIFFE BRIDGE	
10	100001413	SK	2930	9870	DON (10), SOUGHLEY BRIDGE	
*	10	100001420	SK	2990	9570	DON (10), U/S MORE HALL BRIDGE
10	100001412	SK	3080	9340	DON (10), OUGHTIBRIDGE	
10	100001410	SK	3540	8810	DON (10), CORPORATION ST BRIDGE	
10	100008750	SK	3980	9100	DON (10), D/S SHEPCOTE LANE STW	
10	100008635	SK	4210	9220	DON (10), D/S BLACKBURN MEADOWS	
10	100008749	SK	4350	9400	DON (10), ELDON ROAD FOOTBRIDGE	
10	100008710	SK	4530	9480	DON (10), D/S ALDWARKE STW	
10	100008740	SK	4910	9990	DON (10), U/S RIVER DEARNE	

10	100008636	SE 5680 0380	DON (10), NORTHBRIDGE, DONCASTER
10	100008802	SE 6210 1150	DON (10), AT BRAMWITH
10	100001426	SE 6660 9740	DOVE (10), FARNDALE
*	100001427	SE 3610 0350	DOVE (10), U/S WORSBROUGH STW
*	100001422	SE 4050 0370	DOVE (10), DARFIELD
10	100008809	SE 4180 0380	DOVE (10), WOMBWELL INGS
10	100001425	SE 7080 8630	DOVE (10), KELDHOLME
*	100001423	SE 7070 8130	DOVE (10), SPARROW HALL
10	100009976	SK 4570 6330	DOW LEA, U/S HARDWICK HALL
*	100001431	SK 3730 7510	DRONE, AT SHEEPBRIDGE
10	100001706	SE 4810 1060	EA BECK, U/S SOUTH ELMSALL STW
*	100001433	SE 5020 1060	EA BECK, AT STUBBS BRIDGE
10	100009988	SE 5470 0920	EA BECK, CARCROFT
10	100012110	SE 5700 0910	EA BECK, AT TILTS BRIDGE
10	100012053	SD 9080 4700	EARBY BECK, D/S WARDLE STOREYS U/S STW
10	100012052	SD 9140 4780	EARBY BECK, BOOTH BRIDGE
*	100005208	SE 0150 4480	EASTBURN BECK, EASTBURN BRIDGE
10	100012054	SD 9890 5190	ELLER BECK, LEGARD AND WYNN
10	100009964	SD 9850 5020	ELLER BECK, U/S RIVER AIRE
10	100008831	SD 9950 5290	EMBSAY BECK, U/S HAW BECK
10	100008833	SD 9420 5440	ESHTON BECK, U/S JOHNSON & JOHNSON
10	100001439	NZ 6630 0620	ESK (10), WESTERDALE
10	100001442	NZ 7630 0760	ESK (10), LEALHOLM
10	100001443	NZ 8690 0810	ESK (10), BRIGGSWATH
10	100001714	SK 2410 9680	EWDEN BECK, EWDEN BRIDGE
*	100001444	SK 2970 9550	EWDEN BECK, U/S RIVER DON
10	100001716	SE 2450 3360	FARNLEY BECK, RING ROAD ROUNDABOUT
10	100008899	SE 1790 1610	FENAY BECK, D/S SPA MILLS WEIR
10	100008655	SE 4410 4500	FIRGREEN BECK, A659 ROAD BRIDGE
10	100011998	SE 5840 6930	FOSS, MARTON ABBEY
10	100008657	SE 5320 4100	FOSS, BOLTON PERCY
*	100001447	SE 6330 6450	FOSS, WEST LILLING
10	100011997	SE 6440 6350	FOSS, LILLING GREEN
*	100001449	SE 6330 6100	FOSS, STRENSALL
10	100001453	SE 7800 3810	FOULNESS, MAJOR BRIDGE
10	100012135	SE 8370 3270	FOULNESS, AT HASHOLME FORD BRIDGE
10	100008734	SE 4770 1000	FRICKLEY BECK, B6422 NEAR FRICKLEY COLLIERY
10	100001454	TA 0900 5380	FRODINGHAM BECK, FRODINGHAM BRIDGE
10	100008881	SE 4800 2500	FRYSTON BECK, FERRYBRIDGE POWER STATION
10	100008712	SK 4110 6790	GRASSMOOR BROOK, MANSFIELD ROAD
10	100008733	SK 3410 8360	GRAVES PARK BECK, ARCHER ROAD
10	100012055	SE 1910 4010	GUISLEY BECK, KEEPERS HILL
*	100001730	SE 0710 5290	HAMBLETON BECK, BOLTON BRIDGE
*	100001466	SE 1050 3840	HARDEN/HEWENDEN BECK, BECKFOOT LANE
10	100008814	SE 4260 1860	HARDWICK BECK, U/S WENT BECK
10	100008827	SE 0070 5330	HAW BECK, EMBSAY STATION
10	100001467	SK 4630 7420	HAWKE BROOK, SHUTTLEWOOD
*	100001469	SE 0710 2660	HEBBLE BROOK, U/S OVENDEN BROOK
*	100001468	SE 0990 2290	HEBBLE BROOK, D/S SALTERHEBBLE
10	100009929	SE 0250 6330	HEBDEN BECK, U/S HEBDEN
*	100001735	SD 9920 2720	HEBDEN WATER, HEBDEN BRIDGE
10	100008770	SK 4540 9270	HERRINGTHORPE BECK, BELOW GIBBING GREAVE WOOD
10	100012017	TA 0020 7970	HERTFORD, WILLERBY
10	100001470	SE 9820 7900	HERTFORD, GANTON
10	100008812	SE 4300 1720	HESSLE BECK, HESSLE HALL
10	100009972	SK 3570 7030	HIPPER, D/S BROOKSIDE BECK
*	100001471	SK 3800 7080	HIPPER, AT CHESTERFIELD
10	100008905	SE 1390 0790	HOLME, BY STONE DRESSERS
10	100012095	SE 1500 1120	HOLME, BROCKHOLES (SMITHY PLACE)
10	100008908	SE 1400 1250	HOLME, D/S HIGHWAY DEPOT
*	100001477	SE 1420 1570	HOLME, QUEENSMILL
10	100008772	SK 3710 7150	HOLME BROOK, NEAR CHESTER STREET
10	100008773	SK 3440 7660	HOLMESFIELD BROOK, LEES COMMON
10	100008640	SK 4540 6560	HOLMEWOOD BROOK, U/S RIVER DOE LEA
*	100001744	SE 0910 2070	HOLYWELL BROOK, U/S BLACK BROOK
10	100008775	SK 4710 9720	HOOTON BROOK, LODGE FARM
10	100008624	SE 4510 1670	HOYLE MILL STREAM, U/S RIVER WENT
10	100001482	TA 0790 5110	HULL, ROTSEA
10	100001483	TA 0540 3970	HULL, BEVERLEY
10	100009958	SE 1780 2780	HUNSWORTH BECK, U/S NORTH BIERLEY STW
10	100008920	SE 1830 2690	HUNSWORTH BECK, D/S NORTH BIERLEY STW & M62
10	100012010	SD 9950 6330	INGS BECK, THRESHFIELD
10	100009984	SK 5140 9850	KEARSLEY BROOK, NEW HILL

10	100008630	SK 5170 9930	KEARSLEY BROOK, U/S RIVER DON
10	100012009	SE 3620 4410	KESWICK BECK, KESWICK
*	10	100001486	SE 0770 5240 KEX BECK, BEAMSLEY
10	100001752	SD 8950 6090	KIRKBY BECK, KIRKBY MALHAM
10	100001753	SE 4190 0220	KNOLL BECK, OLD MOOR BRIDGE
*	10	100001488	SE 5090 6020 KYLE, NEWTON UPON OUSE
*	10	100001490	TA 1270 3910 LAMBWATH STREAM, SOUTH SKIRLAUGH
10	100008725	SE 4680 1110	LANGTHWAITE BECK, BEHIND VANTAGE CHEMISTS
10	100008663	SD 9990 6330	LINTON BECK, BOW BRIDGE
10	100008865	SE 1270 3850	LITTLE BECK (10), U/S RIVER AIRE
10	100009932	SE 1980 0060	LITTLE DON, CROOKLAND WOOD
*	10	100001495	SE 2190 0040 LITTLE DON, D/S LANGSETT WTW
*	10	100001494	SK 2890 9810 LITTLE DON, DEEPCAR
*	10	100001497	SE 4660 1890 LITTLE WENT, D/S CARLETON STW
10	100008866	SE 1320 3860	LOADPIT BECK, SHIPLEY GLEN
10	100008895	SE 1030 1700	LONGWOOD BECK, DODLEE
10	100012061	SD 9540 4590	LOTHERSDALE BECK, FOLLY BRIDGE
*	10	100001766	SE 1660 2790 LOW MOOR BECK, D/S NEW TIP SITE
10	100008723	SK 2637 9182	LOXLEY, U/S DAMFLASK RESERVOIR
10	100009937	SK 2990 8950	LOXLEY, ROWEL LANE
*	10	100001500	SK 3380 8960 LOXLEY, A61 (SHEFFIELD)
*	10	100001770	SE 0410 2600 LUDDENDEN BROOK, LUDDENDEN
10	100001501	SE 3190 1870	LUPSETT BECK, D/S OSSETT STW 1
10	100012097	SE 1390 1250	MAG BROOK, AT FOOTBRIDGE U/S HOLME
10	100008821	SD 9020 6220	MALHAM BECK, U/S MALHAM STW
10	100008819	SD 9020 6210	MALHAM BECK, D/S GORDALE BECK
10	100008836	SD 9270 4970	MARTONS BECK, U/S BROUGHTON BECK
10	100012063	SE 2810 3720	MEANWOOD BECK, AT PARK
10	100012064	SE 3010 3560	MEANWOOD BECK, BUSLINGTHORPE LANE
10	100008722	SK 3580 8450	MEERS BROOK, @ CAT LANE
*	10	100001509	SE 9030 2970 MILL (MIRE) BECK, ELLERKER
10	100012018	SE 6850 8540	MILL BECK, U/S HOWKELD FISH FARM
10	100008934	SE 2870 2790	MILLSHAW BECK, NR. TIP
10	100001775	SE 0990 4090	MORTON BECK (10), SCHOOL
*	10	100001511	NZ 8270 0530 MURK ESK, GROSMONT
*	10	100001776	TA 0650 5670 NAFFERTON BECK, WANSFORD
10	100012067	SD 9020 4530	NEW CUT, D/S SOUGH BRIDGE
10	100001512	SE 5180 6260	NEW PARKS BECK, YORK BRIDGE
*	10	100001520	SE 1570 6550 NIDD, PATELEY BRIDGE
10	100001522	SE 2610 5910	NIDD, HAMPSTHWAITE
10	100012004	SE 2850 5960	NIDD, U/S THORNTON BECK
10	100012003	SE 3020 5900	NIDD, HOLME BOTTOM
*	10	100001523	SE 3160 5860 NIDD, SCOTTON
*	10	100001524	SE 3500 5650 NIDD, KNARESBOROUGH
10	100012002	SE 3680 5580	NIDD, NR GOLDSBOROUGH
10	100001514	SE 3960 5350	NIDD, ORNAMENTAL BRIDGE
*	10	100001513	SE 4120 5320 NIDD, WALSHFORD BRIDGE
*	10	100001517	SE 4830 5610 NIDD, SKIP BRIDGE
10	100012068	SE 0500 4090	NORTH BECK, U/S GUARDHOUSE SSO
10	100008847	SE 0620 4070	NORTH BECK (10), U/S RIVER WORTH
10	100012013	SE 8520 4830	NUNBURNHOLME BECK, NUNBURNHOLME
*	10	100001527	SE 2950 5770 OAK BECK, KNOX MILL FORD
10	100012098	SE 3480 1910	OAKENSHAW BECK, MONTAGUE STREET AGRIBRIGG
10	100012070	SE 2450 3970	OIL MILL BECK, HORSFORTH RAILWAY STATION
10	100012069	SE 2520 3750	OIL MILL BECK, HAWKESWORTH WOODS
10	100001528	SE 2470 3690	OIL MILL BECK, KIRKSTALL ROAD
10	100012140	TA 0910 5380	OLD HOWE, AT FRODINGHAM BRIDGE
*	10	100001789	SD 9050 5640 OTTERBURN BECK, D/S BELL BUSK TROUT FARM
10	100012071	SE 3650 2810	OULTON BECK, U/S FARRAH LANE PUMPING STATION
10	100011994	SE 5960 5210	OUSE, SCARBOROUGH RAILWAY BRIDGE
10	100012034	SE 578 378	OUSE, CAWOOD
10	100011993	SE 6280 3380	OUSE, BARLBY
10	100001533	SE 5570 5520	OUSE (10), NETHER POPPLETON
*	10	100001532	SE 5900 4530 OUSE (10), ACASTER MALBIS
10	100008853	SE 0930 2570	OVENDEN BROOK, DEAN CLOUGH
*	10	100001791	SE 3340 1710 OWLER BECK, BY STAR INN
10	100001792	SE 7830 8390	OXFOLDS BECK, U/S PICKERING STW
10	100008780	SK 4470 7930	PARK BROOK (10), D/S WESTHORPE COLLIERY
10	100001794	SE 8160 9110	PICKERING BECK, LEVISHAM
*	10	100001535	SE 7970 8460 PICKERING BECK, PICKERING
10	100001536	SK 4510 8420	PIGEON BRIDGE BROOK, PITHOUSE WEST COLLIERY
10	100008867	SE 1260 3290	PITTY BECK, LEVENSTHORPE MILL
10	100009922	SE 8120 5060	POCKLINGTON BECK, POCKLINGTON WOOD

10	100001796	SE	8000	4730	POCKLINGTON BECK, CANAL HEAD	
10	100007578	SE	8000	4730	POCKLINGTON BECK, CANAL HEAD	
10	100012015	SE	8010	4570	POCKLINGTON BECK, TOFT HOUSE FARM	
10	100008782	SK	4390	7420	POOLS BROOK, U/S RIVER DOE LEA	
10	100009950	SK	3050	8490	PORTER, BELOW FORGE DAM	
10	100001538	SK	3320	8570	PORTER, HUNTERS BAR	
10	100009949	SK	3550	8660	PORTER, SIDNEY STREET	
10	100008883	SD	9340	2130	RAMSDEN CLOUGH, WALSDEN PRINTERS	
*	10	100001801	SE	1370	2320	RED BECK, D/S BROOKFOOT DYE WORKS
10	100012123	SK	3910	6660	REDLEADMILL BROOK, NEAR A61	
10	100008906	SE	1430	0810	RIBBLE (10), U/S RIVER HOLME	
10	100001803	SE	6120	3790	RICCALL DAM, RICCALL	
*	10	100001540	SE	2570	4590	RIFFA BECK, U/S RIVER WHARFE
*	10	100001541	SK	3220	8840	RIVELIN, HOLLINS BRIDGE
*	10	100001543	SK	4080	6220	ROTHER, D/S STRETTON TIP
10	100012124	SK	4090	6350	ROTHER, D/S DANESMOOR STW	
10	100008784	SK	4010	6620	ROTHER, ABOVE TUPTON STW	
*	10	100001545	SK	3870	6940	ROTHER, STORFORTH LANE, CHESFIELD
10	100008789	SK	3880	7060	ROTHER, U/S RIVER HIPPER	
10	100008793	SK	3900	7360	ROTHER, U/S RIVER WHITTING	
10	100001548	SK	3920	7400	ROTHER, NEW BRIDGE LANE	
10	100009975	SK	4000	7490	ROTHER, COW LANE	
10	100008755	SK	4320	7530	ROTHER, D/S STAVELEY CHEMICALS	
10	100008627	SK	4420	7850	ROTHER, RENISHAW	
10	100001542	SK	4480	8120	ROTHER, KILLAMARSH	
10	100008792	SK	4330	8560	ROTHER, U/S SHIRTCLIFFE BROOK	
*	10	100001544	SK	4240	9050	ROTHER, CANKLOW
10	100008796	SK	4590	9640	ROUNDWOOD BROOK, D/S RAWMARSH STW	
*	10	100001551	SE	0450	2050	RYBURN, U/S RIPONDEN STW
10	100001549	SE	0590	2350	RYBURN, SOWERBY BRIDGE	
10	100012019	SE	5740	8430	RYE, RIEVAULX	
10	100001554	SE	6150	8360	RYE, HELMSLEY - DOWN	
10	100001553	SE	6640	7940	RYE, NUNNINGTON	
*	10	100001552	SE	7960	7540	RYE, RYTON
10	100011999	SE	5400	3330	SELBY DAM, REST PARK	
10	100009956	SE	5770	3170	SELBY DAM, D/S TOWN DYKE	
10	100001559	SE	6110	3240	SELBY DAM, SELBY	
10	100001560	SE	5630	9070	SEPH, LASKILL	
10	100001562	SE	7450	8530	SEVEN, SINNINGTON	
*	10	100001563	SE	7450	7910	SEVEN, BARUGH BRIDGE
10	100008696	SE	4030	0940	SHAFTON BECK, D/S SEWAGE TREATMENT WORKS	
10	100001566	SK	3280	8220	SHEAF, ABBEYDALE	
10	100012114	SK	3430	8390	SHEAF, AT WOODSEATS ROAD	
10	100001565	SK	3580	8630	SHEAF, QUEENS ROAD	
10	100012075	SE	4140	2920	SHEFFIELD BECK, U/S OWLWOOD STW	
10	100008841	SE	4320	2780	SHEFFIELD BECK, NEAR POND	
10	100012099	SE	0990	2740	SHIBDEN BECK, LEE LANE	
10	100008797	SK	4250	8540	SHIRTCLIFF BROOK, BADGER ESTATE, WOODHOUSE	
10	100008697	SE	2990	0750	SILKSTONE BECK, FURNACE BRIDGE	
10	100012076	SE	0390	4530	SILSDEN BECK, U/S AIRE	
10	100008798	SK	4770	9640	SILVERWOOD BROOK, DONCASTER ROAD	
10	100012115	SK	4760	9520	SILVERWOOD BROOK, U/S THYRBERG RES.	
10	100001569	NZ	2040	0280	SKEEBY BECK, SKEEBY	
10	100008085	SE	3190	7090	SKELL, RIPON - D/S FORD	
10	100001572	SD	9550	7040	SKIRFARE, HAWKSWICK	
10	100012100	SE	2240	2570	SMITHIES/BATLEY BECK, D/S SMITHIES MOOR LANE	
*	10	100001576	SK	4450	7850	SMITHY BROOK (10), RENISHAW
*	10	100001575	SE	2770	1780	SMITHY BROOK (10), MITCHELL CAMPERS
10	100012101	SE	2140	2290	SPEN BECK, STATION LANE	
*	10	100001579	SK	3900	7030	SPITAL BROOK, SPITAL
*	10	100001837	SE	3050	4550	STANK BECK, NR. HAREWOOD
*	10	100001589	SE	4330	7150	SWALE, THORNTON BRIDGE
*	10	100001587	NZ	1450	0070	SWALE, HUDSWELL
*	10	100001588	SE	2420	9860	SWALE, CATTERICK
*	10	100001594	SE	3190	9180	SWALE, MORTON ON SWALE
10	100001591	SE	3640	7980	SWALE, SKIPTON ON SWALE	
10	100001843	SE	7340	6030	SWALLOWPITS BECK, SCRAYINGHAM	
10	100008756	SE	2830	0820	TANYARD BECK, D/S CAWTHORNE STW	
*	10	100001597	SK	4370	7990	THE MOSS, PIPWORTH LANE
10	100001847	SE	5120	1220	THE SKELL, U/S A1 & TIP DRAIN	
10	100008634	SE	5280	1040	THE SKELL, NEAR GARAGE (B1220)	
10	100001601	SE	8340	8230	THORNTON BECK, THORNTON DALE	
10	100011991	SK	4710	8380	TODWICK BECK, U/S ASHTON PONDS	

10	100008873	SE	2380	3140	TONG BECK, ROKER LANE BOTTOM	
*	10	100001607	SK	4170	7430	TROUGH BROOK, TROUGH BROOK ROAD
10	100012081	SE	2070	3310	TYERSAL BECK, U/S SMALEWELL STW	
10	100012080	SE	2080	3270	TYERSAL BECK, NEAR WORKS BY A FORD	
10	100001856	SK	2620	9010	UGHILL BROOK, U/S DAMFLASK RESERVOIR	
*	10	100001611	SE	4670	6220	URE, ALDWARK TOLL BRIDGE
10	100001614	SD	9330	9070	URE, BAINBRIDGE	
10	100001610	SE	0920	8940	URE, WENSLEY	
*	10	100001615	SE	2700	7870	URE, WEST TANFIELD
10	100008087	SE	3340	6990	URE, 400M D/S HEWICK BRIDGE	
*	10	100001619	SE	3970	6700	URE, BOROUGHBIDGE
10	100012104	SD	9410	2070	WALSDEN WATER, WARLAND	
10	100001858	SE	1680	5530	WASHBURN, BLUBBERHOUSES	
*	10	100001620	SE	2320	4650	WASHBURN, LEATHLEY BRIDGE
*	10	100001861	TA	0370	4910	WATTON BECK, WATTON CARRS
10	100009992	SE	4260	1870	WENT, U/S HARDWICK BECK	
*	10	100001625	SE	4430	1690	WENT, NR LOW ACK'TH POLICE HSE
10	100001863	SE	4650	1660	WENT, U/S ACKWORTH STW	
10	100001862	SE	4740	1670	WENT, D/S ACKWORTH STW	
*	10	100001624	SE	4880	1730	WENT, WENTBRIDGE
*	10	100001623	SE	5650	1610	WENT, A19 ROAD BRIDGE
*	10	100001622	SE	6190	1740	WENT, SYKEHOUSE (TOPHAM FARM)
10	100008638	SE	6650	1870	WENT, SYKEHOUSE BRIDGE	
10	100008813	SE	3990	1990	WENT BECK, SHARLSTON	
10	100008930	SE	0470	1160	WESSENDEN BROOK, MARSDEN	
10	100001627	TA	0370	5670	WEST BECK (10), THE BOTTOMS	
*	10	100001630	TA	0640	5610	WEST BECK (10), WANSFORD BRIDGE
*	10	100001626	TA	0630	5330	WEST BECK (10), CORPSLANDING
10	100012082	SE	1570	3310	WEST BROOK, NEAR SUNWIN MOTORS	
*	10	100001643	SE	4320	4580	WHARFE, BOSTON SPA
10	100012005	SE	4850	4370	WHARFE, D/S TADCASTER WEIR	
*	10	100001636	SE	5500	3930	WHARFE, RYTHER
10	100001637	SD	9970	6390	WHARFE, GRASSINGTON	
10	100001639	SE	0320	6110	WHARFE, BURNSALL	
10	100008672	SE	0720	5280	WHARFE, BOLTON BRIDGE	
10	100012007	SE	0750	5190	WHARFE, LOBWOOD	
10	100001640	SE	0840	4990	WHARFE, ADDINGHAM	
10	100008693	SE	1370	4820	WHARFE, ILKLEY	
10	100012006	SE	1650	4740	WHARFE, D/S BURLEY WEIR	
10	100001635	SE	1880	4550	WHARFE, OTLEY	
*	10	100001633	SE	2560	4570	WHARFE, CASTLEY
10	100008673	SE	3090	4590	WHARFE, HAREWOOD	
10	100001644	SK	4410	8960	WHISTON BROOK (10), AT LONG LANE	
*	10	100001866	SE	7540	6150	WHITECARR BECK, LEPPINGTON
*	10	100001645	SK	3830	7430	WHITTING, WHITTINGTON MOOR
*	10	100001649	SE	3460	9450	WISKE, YAFFORTH
10	100001653	SE	3520	9200	WISKE, HOWDEN BRIDGE	
*	10	100001650	SE	3770	8480	WISKE, KIRBY WISKE
10	100008810	SE	5250	1910	WOMERSLEY BECK, D/S NCB WOMERSLEY	
10	100008846	SE	0340	3790	WORTH, PROVIDENCE LANE	
10	100012083	SE	0620	4030	WORTH, KNOWLES PARK	
*	10	100001654	SE	0750	4190	WORTH, KEIGHLEY GARFORTH ROAD
10	100001655	SE	2590	3240	WORTLEY BECK, D/S FARNLEY RESERVOIR	
10	100001656	SE	3380	3200	WYKE BECK, PONTEFRACT LANE, U/S KNOSTRUP	

Appendix D

List of Rejected Biological Sites and the Reasons for their Rejection

Index to Regions	Page
01 Anglian	D-2
02 North East Region - Northumbria Area	D-4
03 North West Region	D-4
04 Midlands Region	D-5
05 Southern Region	D-7
06 South West Region - Devon and Cornwall Areas	D-7
07 Thames Region	D-8
08 Welsh Region	D-9
09 South West - North Wessex and South Wessex Areas	D-9
10 North East Region - Dales and Ridings Areas	D-10

KEY TO REASONS FOR REJECTION

canal)
dike)
ditch) watercourse name contains the key word,
drain) considered to be an artificial watercourse
dyke)
navig)
depth) zero or excessive depth
disch) zero discharge category
dist) zero distance or distance over 500 km from source
gref) incorrectly formed grid reference
envir) combination of any or all of above four reasons
alkln) zero, excessive or inconsistent alkalinity
abund) incomplete abundance data
dda) inconsistent discharge/distance relationship
neurl) outliers as analysed by neural network
Osamp) two samples from site failed biological validity tests
1samp) one sample from site failed biological validity tests
updat) updated details inconsistent with original data
dead) record mistakingly removed due to total absence of BMWP taxa

KEY TO TABLE COLUMNS

Example from first rejected site

100003829		national site reference number
canal		rejection reason
ANCHOLME OLD		watercourse name
OLD RIVER ANCHOLME WRAWBY		sample site name

Sites are ordered by Region, Watercourse and Sample Site.

01 - ANGLIAN REGION

100003829	canal	ANCHOLME OLD	OLD RIVER ANCHOLME WRAWBY
100003318	dda	BEVILLS LEAM	CHAPEL BRIDGE
100004350	ditch	BLACK DITCH (01)	HOLLESLEY SLUICE
100004467	drain	BLACKWATER DRAIN	EADES MILL, WHITWELL
100010274	neurl	BRAMPTON BRK	U/S BRAMPTON STW
100003444	abund	BRAMPTON BROOK	BRAMPTON MILL
100003851	canal	CAISTOR CANAL	WESTFIELD FARM
100003316	dyke	CANUTES DYKE	WHITTLESEY DYKE TURNING TREE BRIDGE
100002925	dda	CHELMER	LONG POND CB CANAL HEYBRIDGE
100010292	drain	COUNTER DRAIN	OLD BEDFORD SALTERS LODGE
100003311	drain	COUNTER DRAIN	WELCHES DAM
100003312	drain	COUNTER DRAIN	WELNEY BRIDGE
100003357	drain	COUNTY DRAIN	OCCUPATION BR D/S STW O/F
100010293	drain	CRANBROOK DRAIN	COLNEFEN FARM
100010374	drain	CROSS DRAIN	SIX SCORE FARM
100003343	canal	CUT OFF CHANNEL	ERISWELL HALL FARM BR
100003345	canal	CUT OFF CHANNEL	HILGAY BR A10
100010297	canal	CUT OFF CHANNEL	STOKE FERRY WTW INTAKE
100003262	canal	ELY OUSE	ADELAIDE ELY
100010284	canal	ELY OUSE	ELY HIGH BRIDGE
100010394	drain	FARRAWAY DRAIN	NORTH KYME
100003335	abund	FENTON LODGE	SEWARDS FM BR ACRE FEN C'RIS
100003348	canal	FLOOD RELIEF CHANNEL	SADDLEBOW BRIDGE

100003346	canal	FLOOD RELIEF CHANNEL	DOWNHAM BRIDGE
100010295	canal	FORTY FOOT R	CARTERS BRIDGE CHATTERIS
100003376	canal	FORTY FT	SIXTEEN FOOT DRN HORSEWAYS CORNER BR
100003865	canal	FOSSDYKE CANAL	PYEWIPE
100003864	canal	FOSSDYKE CANAL	SAXILBY
100010301	canal	GRAND UNION CANAL	BOWLERS BRIDGE SIMPSON
100010299	canal	GRAND UNION CANAL	COOKS WHARF
100010300	canal	GRAND UNION CANAL	MARSWORTH RD BR
100004336	canal	GRAND UNION CANAL (01)	A43 BRIDGE BLISWORTH
100004338	canal	GRAND UNION CANAL (01)	B4036 RD BRIDGE WELTON
100004333	canal	GRAND UNION CANAL (01)	BR DEBDALE WHARF
100009861	canal	GRAND UNION CANAL (01)	GRAFTON RD BROOK ASHTON
100003338	drain	GT RAVELEY DRAIN	WOOD WALTON FEN SLUICE
100003880	drain	HOBHOLE DRN	HOBHOLE FREISTON BRIDGE
100003879	drain	HOBHOLE DRN	HOBHOLE MIDVILLE
100004225	dyke	HOG DYKE	RAUNDS OLD A605
100004226	dyke	HOG DYKE	RINGSTEAD RAILWAY BRIDGE
100003882	canal	HORNCastle CANAL	WHARF LANE
100010401	lsamp	HUNDRED FOOT RIVER	MEPAL BRIDGE
100003402	lsamp	KENNET (01)	RED LODGE BRIDGE A11
100003314	dyke	KINGS DYKE	STANGROUND SLUICE
100003892	drain	LAND DRAIN	HORKSTOW (SAXBY CARRS
100003898	canal	LOUTH CANAL	ALVINGHAM
100003900	canal	LOUTH CANAL	AUSTEN FEN
100003901	canal	LOUTH CANAL	FIREBEACON
100003899	canal	LOUTH CANAL	HIGH BRIDGE HOUSE
100003903	canal	LOUTH CANAL	TETNEY LOCK
100003897	canal	LOUTH CANAL	TICKLEPENNY LOCK
100002936	dyke	MARDYKE	CAUSEWAY BRIDGE
100010251	dyke	MARDYKE	MONKS FARM BRIDGE
100002937	dyke	MARDYKE	STIFFORD GAUGING STATION
100002938	dyke	MARDYKE (E TRIB)	EAST HARROW INN
100002939	dyke	MARDYKE (W TRIB)	WEST FEN LANE
100003909	drain	MAUD FOSTER DRAIN	RAWSONS BRIDGE
100003323	drain	MID LVL MAIN DRAIN	MULLICOURT PRIORY SLUICE
100004255	neurl	NENE	WARMINGTON
100010305	drain	NEW CUT DRAIN	PYEWIPE PUMPING STATION
100003328	dyke	NEW DYKE OLD COURSE	FORTY FOOT R FORTY FOOT BR RAMSEY
100003319	dyke	NEW DYKE OLD COURSE	R NENE RAMSEY ST MARY BR
100009903	drain	NIGHTLAYERS FEN MAIN DRAIN	MAIN DRAIN PS CHATTERIS
100003210	canal	OLD BEDFORD	DELPH BRIDGE WELNEY
100003211	canal	OLD BEDFORD	SUTTON GAULT
100010277	canal	OLD BEDFORD RIVER	LAKE SLUICE
100010276	canal	OLD BEDFORD RIVER	WELCHES DAM P/S
100005340	canal	OLD COURSE NENE	BENWICK BR
100003340	canal	OLD COURSE NENE	PIG WATER SL YAXLEY
100003326	canal	OLD COURSE NENE	TOWN BRIDGE MARCH
100003324	canal	OLD COURSE NENE/POPHAMS EAU	BLACK SLUICE B1098 RB
100010296	canal	OLD COURSE R NENE	ANDREWS FARM MARCH
100003253	canal	OLD WEST	FLAT BRIDGE WILLINGHAM
100003259	canal	OLD WEST	OLD STREATHAM PS BRIDGE
100003254	canal	OLD WEST	TWENTYPENCE BR WILBURTON
100003926	drain	ORBY DRAIN	CHAPEL SAINT LEONARDS
100002948	ditch	RAYLEIGH BRK/NOBLES DITCH	NOBLES GREEN DITCH IMMEDIATELY U/S CONF
100003066	neurl	SALARY BK (W TRIB)	WEST TRIB PLAINS FARM
100003948	dyke	SINCIL DYKE	DESTRUCTOR
100003946	dyke	SINCIL DYKE	FIVE MILE HOUSE
100003947	dyke	SINCIL DYKE	WASHINGBOROUGH
100003334	drain	SIXTEEN FT DRN	COTTONS CORNER
100004003	drain	SKELLINGTHORPE MAIN DRAIN	U/S SKELL'RPE STW
100009904	neurl	SMEETH LODE	SMEETH LODE PS
100004282	drain	SOUTH DROVE DRAIN	HORSESHOE BRIDGE
100010373	drain	SOUTH DROVE DRAIN	LAWS FARM
100003951	drain	SOUTH FORTY FOOT DRAIN	DONINGTON
100003950	drain	SOUTH FORTY FOOT DRAIN	SWINESHEAD BRIDGE
100004284	drain	SOUTH HOLLAND MAIN DRAIN	MAIN DRAIN B1163 BRIDGE
100004323	lsamp	SOUTHERN STREAM	WILLOW BK (SOUTH) A427 RD BR GT WELDON
100004489	neurl	STARSTON BECK	STARSTON BECK PULHAM MKT BR (R.WAVENEY)
100003958	drain	STONE BRIDGE DRAIN	SIBSEY
100004294	Osamp	STONTON BROOK	THORPE LANGTON
100004440	neurl	TAS	FORNCETT BRIDGE
100004297	Osamp	THAM	LITTLE BYTHAM B1176
100010372	drain	THURLBY MAIN DRAIN	TONGUE END P/S

100010310	drain	TOWN DRAIN (OLD)	A16
100010280	1samp	TRIB OF WHADDON BRK	U/S WHADDON BROOK
100010291	drain	TWELVE FOOT DRAIN	SHEPARDS FEN
100003317	canal	TWENTY FOOT RIVER	HOBBS LOT BRIDGE
100010390	dda	WAVENEY	LOCKS LANE INN
100003341	dda	WELL CREEK	MULLICOURT PRIORY AQUEDUCT
100003333	dda	WELL CREEK	NORDELPH ROAD BRIDGE
100003976	drain	WILLOUGHBY HIGH DRAIN	HOGSTHORPE
100003993	drain	WOLD GRIFT DRAIN	BAMBERS BRIDGE
100003994	drain	WOLD GRIFT DRAIN	OLD RAILWAY BRIDGE

02 - NORTH EAST REGION - NORTHUMBRIA AREA

100001004	alkln	ALDBROUGH BECK	B6275 BR
100011419	disch	BELFORD BURN	CRAG MILL FM
100011420	disch	BELFORD BURN	D/S BELFORD STW
100000893	Osamp	BELL BURN	DINCHESTER
100011446	Osamp	BELMONT BURN	U/S BELMONT STW
100000863	Osamp	BELMONT STW	WOODWELL HALL
100000862	neurl	BLACKDENE BECK	HARBOUR HOUSE FARM
100011426	disch	BOTHAL BROCKS BURN	U/S PEGSWOOD STW
100000916	1samp	CASTLEEDEN BURN	HORDEN
100011428	disch	COTTING BURN	U/S HOSP STW
100000917	Osamp	CRIMDON BURN	MIDDLETMORD
100012021	alkln	DEEPPDALE BECK	U/S STW
100000662	disch	EAST ALLEN	DS ALLENDL
100000793	1samp	EGLINGHAM BECK	SHIPLEY
100000769	Osamp	FENCE BURN	SWARLAND FENCE
100000743	Osamp	FONT	NEW BIGGIN FARM
100000915	1samp	HAWTHORN BURN	BEACON HIL
100011427	disch	HOW BURN	BUTTERWELL OCCS
100011442	Osamp	HYLTON BURN	HYLTON CASTLE
100011424	disch	I.LYNE	TRITLINGTON
100011429	disch	MIDDLETON BURN	U/S MIDDLETON
100011434	alkln	OUSEBURN	WOOLSINGTON
100011430	disch	PEGWHISTLE BN TRIB	U/S STANNINGTON STW
100000868	1samp	PITTINGTON BURN	PITTINGTON
100000866	neurl	SHERBURN HALL BECK	BROOMSIDE HALL
100010006	abund	SLEEK BURN	CHOPPINGTON
100012023	depth	TEES	D/S YARM BRIDGE (SITE 4 BARRAGE SURVEY)
100000919	depth	TEES	LOW WORSAL
100000934	1samp	TEES	OLD MINE
100012022	depth	TEES	VICTORIA BRIDGE (TEES BARRAGE SURV. SITE)
100011417	disch	THE LOW	B6353 BR
100011418	disch	THE LOW	U/S LOWICK STW
100000754	1samp	WANSBECK	SHEEP WASH
100000684	disch	WARNLEY BURN	ALLENFORD
100000842	1samp	WEAR	WILLINGTON BRIDGE

03 - NORTH WEST REGION

100009782	envir	A - NO NAME - 03	
100009783	envir	A - NO NAME - 03	
100010420	envir	A - NO NAME - 03	
100007211	1samp	ASTLEY BROOK	PTC EAGLEY BROOK
100007147	drain	BACK DRAIN	CROSSENS P.S.
100010856	Osamp	BASHALL BROOK	U/S WADDINGTON STW
100006810	abund	BELA	200M U/S A6 BRIDGE, BEETHAM
100006880	abund	BLACK BECK (03)	U/S POOL BRIDGE, HAWKSHEAD, PTC ESTHWAITE
100007531	1samp	BOGART BROOK	PTC RIVER WEAVER
100009781	1samp	BORSDALE BROOK	U/S A58 ROAD BRIDGE HINDLEY
100007197	1samp	BRADSHAW BROOK	U/S JUMBLES RESERVOIR
100007079	Osamp	BROCK	D/S BROCK MILL CAR PARK
100006988	alkln	BRUN	AT THOMSON PARK
100007041	1samp	CHATBURN BROOK	D/S CHATBURN VILLAGE
100006887	abund	CHURCH BECK	D/S A593 BRIDGE, U/S STW
100009674	alkln	CLAUGHTON BECK	100M D/S CLAUGHTON STW DISCHARGE
100007413	disch	CRINGLE BECK	PTC CHORLTON BROOK
100009707	1samp	CROSBY GARRETT BECK	100M D.S. CROSBY GARRETT STW
100006881	abund	CUNSEY BECK	D/S CUNSEY BRIDGE, PTC WINDERMERE
100006770	alkln	DEEPPDALE BECK (03)	PTC RIVER DEE
100008191	1samp	DITTON BROOK	CARR LANE

100006849	abund	EEA	D/S FARM BRIDGE, WEST OF CARK VILLAGE
100007412	disch	FALLOWFIELD BK	D/S WELLINGTON ROAD
100007552	Osamp	FORGE BROOK	PTC WINCHAM BK
100006498	Osamp	FURNACE GILL	AT NY024343
100007274	abund	GLOSSOP BROOK	PTC RIVER ETHEROW
100009772	1samp	GOLDMIRE BECK	PTC POAKA BECK
100006836	abund	GOWAN	U/S A591 BRIDGE, STAVELEY, PTC R. KENT
100006401	Osamp	GREENUP GILL	PTC LANGSTRATH B.
100010801	Osamp	HARDSHAW BROOK	U/S PILKINGTONS WATSON ST WKS
100007280	dist	HEY BROOK	U/S PENNINGTON FLASH
100007455	1samp	HOLLINS BK	PTC RIVER ROCH
100006815	abund	HOLME BECK	D/S PYE'S BRIDGE, PTC R. BELA
100007346	Osamp	IRK	D/S BOWER BANK WORKS
100007348	abund	IRK	VAUXHALL ST/COLLYHURST RD
100007356	1samp	IRWELL	PTC COWPE BROOK
100006372	Osamp	KIRK BECK (03)	PTC R. EHEN
100006864	abund	LEVEN (03)	U/S LOW WOOD BRIDGE, HAVERTHWAITE
100006859	abund	LEVENS CATCHWATER	AT CAUSEWAY END, LEVENS
100010843	drain	LEVENS MAIN DRAIN	PTC WITHERSLACK MAIN DRAIN
100006727	abund	LICKLE	AT HIGH LICKLE BRIDGE, HARTLEY GROUND
100008242	Osamp	LIGGARD BROOK	U/S LIGGARD BROOK ROAD BRIDGE
100008243	drain	MAIN DRAIN	PTC HIGHER BALLAM STREAM
100008261	dyke	MAIN DYKE	D/S MARTON MERE
100008262	dyke	MAIN DYKE	PREESE HALL
100006860	drain	MEATHROP MARSH DRAIN	AT MARSH VILLA
100010421	Osamp	MEDLOCK	D/S A62
100007389	1samp	MEDLOCK	PTC THORNLEY BROOK
100007395	Osamp	MEDLOCK	U/S DAWSON STREET
100007390	1samp	MEDLOCK	U/S PARK BRIDGE CULVERT
100006844	abund	MINT	D/S MINT (A6) BRIDGE, PTC R. KENT
100008248	1samp	OLD RIVER BROCK	D/S MYERSCOUGH LODGE PTC NEW DRAUGHT
100006803	dyke	OVERTON DYKE	AT DOWNY FIELD
100006802	dyke	OXCLIFFE DYKE	D/S MARSH NO.3 BRIDGE PTC RIVER LUNE
100009633	1samp	PADGATE BROOK	PTC RIVER MERSEY
100009637	1samp	PIETHORN BROOK	D/S KITCLIFFE RESERVOIR
100009771	Osamp	POAKA BECK	200M D/S ROOSE BRIDGE
100006907	1samp	POAKA BECK	PTC GOLDMIRE BECK
100006809	abund	QUICKSAND POOL	AT RAILWAY BRIDGE CRAG FOOT
100006863	abund	ROTHAY	25M D/S ROTHAY BRIDGE, AMBLESIDE (LEFT BANK)
100006861	abund	ROTHAY	D/S B5287 BRIDGE, NORTH OF GRASMERE VILLA
100008260	Osamp	ROYLES BROOK	U/S B5268
100006468	alkln	SALTERWATH BECK	PTC R. ELLEN
100006910	Osamp	SALTHOUSE POOL	U/S TIDAL DOORS
100006911	Osamp	SARAH BECK	U/S TIDAL DOORS
100006398	neurl	SOAPERY BECK	AT NY007289
100006841	abund	SPRINT	D/S SPRINT BRIDGE NEAR BURNESIDE, PTC R.K
100007055	Osamp	STYDD BROOK	PTC DUDDLE BROOK
100007447	1samp	SUDDEN BROOK	PTC RIVER ROCH
100008225	Osamp	SUTTON BROOK	PEASLEY CROSS GASKELL STREET
100010800	Osamp	SUTTON BROOK	U/S ASHCROFT BRIDGE
100006715	Osamp	TARN BECK	PTC R. DUDDON
100007562	abund	THE FENDER	PTC THE BIRKET FENDER BRIDGE
100009729	dyke	TRIMPELL DYKE	D/S TRUMLEY FARM
100007056	abund	TUN BROOK	PTC RIVER RIBBLE
100009648	dead	WADE BROOK	PTC WINCHAM BROOK
100009643	depth	WEAVER (03)	ACTON BRIDGE
100009642	Osamp	WEAVER (03)	D/S FRODSHAM BRIDGE A56
100010804	neurl	WEAVER (03)	NR ANDERTON LIFT
100010854	alkln	WENNING	IMMED D/S A683 BRIDGE AT HORNBY
100007308	alkln	WILLINGTON STREAM	PTC DUDDON BROOK
100010414	Osamp	WINCHAM BROOK	UNDER B5075 ROAD BRIDGE
100006852	drain	WINDERMOOR MAIN DRAIN	AT SW OF RAVENSTOWN
100009774	Osamp	WREA BROOK	U/S A584
100010855	Osamp	WYRE	D/S GARSTANG STW PTC RIVER BROCK

04 - MIDLANDS REGION

100000607	drain	ADLINGFLEET DRAIN	ADLINGFLEET INGS
100011825	neurl	ALFRETON BROOK	PARKMILL DRIVE
100007890	canal	ASHBY CANAL	BURTON HASTINGS
100007891	canal	ASHBY CANAL	MARKET BOSWORTH
100009814	abund	AVON (04)	ABOVE RUGBY WRW
100011742	1samp	AVON DS RIVER SOWE	BLACKDOWN

100011741	1samp	AVON DS RIVER SOWE	STONELEIGH PARK
100011758	1samp	AVON US RIVER SOWE	STARE BRIDGE
100011799	dyke	BECK DYKE	D/S FLINTHAM
100000570	1samp	BOTTESFORD BECK	EMMANUEL BRIDGE BRIGG ROAD
100000507	dyke	BROAD BRIDGE DYKE	CONFLUENCE
100000506	dyke	BROAD BRIDGE DYKE	U/S KIVETON PARK WRW
100011850	1samp	BRUMBY BECK	U/S BSC OUTLET 16
100000597	dyke	BUBBLE (SEWER) DYKE	NORTH CLIFTON
100000618	drain	BURTON STATHER DRAIN	CONFLUENCE
100000617	drain	BURTON STATHER DRAIN	FLIXBOROUGH GRANGE
100001210	dyke	CAR DYKE (04)	CAR DYKE BRIDGE
100001211	dyke	CAR DYKE (04)	HAWTON
100001068	updat	CARR BROOK (04)	D/S MELBOURNE WRW
100000588	drain	CATCHWATER DRAIN	STURTON-LE-STEEPLE
100001186	dyke	CAUSEWAY DYKE	CONFLUENCE
100011673	1samp	CHELT RIVER	WAINLODES
100011864	canal	CHESTERFIELD CANAL	FOOTBRIDGE TURNERWOOD
100011863	canal	CHESTERFIELD CANAL	PUDDING DYKE BRIDGE
100000626	canal	CHESTERFIELD CANAL	RETFORD
100000627	canal	CHESTERFIELD CANAL	WALKERINGHAM
100000625	canal	CHESTERFIELD CANAL	WORKSOP
100001192	dyke	COTTON MILL DYKE	SPRING FARM ROAD
100000436	1samp	DERWENT (DERBYS)	ST MARYS BRIDGE DERBY
100011645	canal	DUDLEY CANAL	CHERRY ORCHARD
100011643	canal	DUDLEY CANAL	DUDLEY MIXED CONCRETE
100007615	canal	DUDLEY CANAL	QUEENS HEAD MINOR ROAD BRIDGE
100001089	1samp	EARL SHILTON BROOK	CONFL THURLASTON BROOK
100000622	canal	EREWASH CANAL	SHIPLEY GATE
100011861	canal	EREWASH CANAL	STANTON LOCK
100000623	canal	EREWASH CANAL	TRENT LOCK
100000556	dyke	FIRBECK DYKE	FIRBECK
100011853	drain	FOLLY DRAIN	HIRST PRIORY
100000614	drain	FORES DRAIN	NUTWELL
100000615	drain	FORES DRAIN (DIGGIN DYKE)	AT HOLMEWOOD FARM
100000629	dyke	FOSS DYKE NAVIGATION (04)	TORKSEY LOCK
100000515	dyke	GALLOW HOLE DYKE	RUFFORD PARK
100011859	canal	GRAND UNION CANAL	MILL LANE
100011772	canal	GRAND UNION CANAL	SWANS NEST BRIDGE
100001185	dyke	GRIMESMOOR DYKE	SHELT HILL
100011851	drain	HATFIELD WASTE DRAIN	GOODCOP FARM
100000604	drain	HATFIELD WASTE DRAIN	HIRST PRIORY
100000605	drain	HATFIELD WASTE DRAIN	OWSTON FERRY
100001189	dyke	HOLME DYKE	AT FISKERTON
100000555	dyke	HOOTON DYKE	ROCHE ABBEY, EXIT POND
100001157	alkln	KINGSTON BROOK	EAST LEAKE
100001158	alkln	KINGSTON BROOK	WEST LEAKE
100011710	1samp	KNEE BROOK	HIGH FURZE
100000548	dyke	MALTBY DYKE	BULLATREE HILL
100000547	dyke	MALTBY DYKE	CARR LANE
100000475	envir	MARKEATON BK	STATION APPROACH
100000600	drain	MARTON DRAIN	A156 BR, BRAMPTON GRANGE
100000598	drain	MARTON DRAIN	TORKSEY
100011844	alkln	MILLWOOD BROOK	EXIT WELBECK GREAT LAKE
100011637	canal	MONTGOMERY CANAL	LLANDYSILIO A483 BR
100011633	canal	MONTGOMERY CANAL	WELSHPOOL BUTTINGTON CROSS
100000564	drain	MOTHER DRAIN	BALBY CARR
100000565	drain	MOTHER DRAIN	ROSSINGTON BRIDGE
100011854	drain	NORTH LEVEL ENGINE DRAIN	HIRST PRIORY
100000620	drain	NORTH SOAK DRAIN	CROWLE STATION
100000483	neurl	NUT BROOK	CONFLUENCE
100011862	canal	NUT BROOK CANAL	CONF WITH EREWASH CANAL
100000624	canal	NUT BROOK CANAL	QUARRY HILL ROAD
100000550	dyke	OLDCOATES DYKE	BLYTHE OLD BRIDGE
100000549	dyke	OLDCOATES DYKE	HERMESTON HALL OLD COTES
100001064	drain	OSMASTON DRAIN	MOOR LANE BRIDGE
100001176	dyke	OUSE DYKE	BROOKLANDS DRIVE
100001177	dyke	OUSE DYKE	TRENT CONFLUENCE
100000552	dyke	OWLANDS WOOD DYKE	CARLTON IN LINDRICK
100000551	dyke	OWLANDS WOOD DYKE	CORN MILL FARM
100000562	dyke	PAPER MILL DYKE	TICKHILL
100000609	drain	PAUPERS DRAIN	LEAM HOUSE EASTOFT
100011836	1samp	R.MAUN	OUTLET KINGS MILL RESERVOIR
100011942	1samp	R.TAME	TWO GATES FAZELEY

100005394	1samp	REA	KITCHENER ROAD
100002667	neurl	SEVERN	MONTFORD BRIDGE
100000596	drain	SEWER DRAIN	TORKSEY
100000592	drain	SEYMOUR DRAIN	COTTAM
100011632	canal	SHROPSHIRE UNION CANAL	MAES TERMYN A495 BRIDGE
100011631	canal	SHROPSHIRE UNION CANAL	PLATT LANE BRIDGE
100007567	canal	SHROPSHIRE UNION CANAL (04)	ABERBECHAIN BRIDGE
100007569	canal	SHROPSHIRE UNION CANAL (04)	DOBSONS BRIDGE
100001078	dda	SOAR	BIRSTALL
100001084	updat	SOAR BROOK	SHARNBROOK
100000603	drain	SOUTH LEVEL ENGINE DRAIN	HIRST PRIORY
100000621	drain	SOUTH SOAK DRAIN	CROWLE STATION
100003565	updat	SOWE	STONELEIGH
100011638	canal	STAFFS/WORCESTER CANAL	COMPTON BRIDGE
100011642	canal	STAFFS/WORCESTER CANAL	JUNCTION WITH BHAM CANAL
100011640	canal	STAFFS/WORCESTER CANAL	WORCESTER ROAD KIDDERMINSTER
100000628	canal	STAINFORTH / KEADBY CANAL	AT KEADBY
100011860	canal	STAINFORTH AND KEADBY CAN	THORNE
100011634	canal	STOURBRIDGE CANAL	ROMAN ROAD (BIO SP PT)
100001203	dyke	STROOM DYKE	WIVERTON HALL
100005413	1samp	TAME (04)	PERRY HALL PARK
100000514	1samp	VICAR WATER	CLIPSTONE
100000613	drain	WARPING DRAIN	KEADBY
100000606	drain	WARPING DRAIN	OWSTON FERRY
100011852	drain	WARPING DRAIN BURRINGHAM	BURRINGHAM
100011561	1samp	WESLEY BROOK	NEDGE BROOK - NAIRD LANE
100002736	abund	WHITEACRE BROOK	B4424 ROAD BRIDGE
100000578	1samp	WILLOUGHTON BK	BLYBOROUGH
100011629	canal	WORCESTER & BIRMINGHAM CA	TIBBERTON WORCESTER

05 - SOUTHERN REGION

100002309	ditch	BLACK DITCH (05)	LYMINSTER.
100002071	neurl	BOTANY STREAM	POSTERN LANE
100002070	neurl	BOTANY STREAM	U/S TONBRIDGE STW
100010877	1samp	BOURNE (MEDWAY)	DARK MILL FARM
100010981	canal	CHICHESTER CANAL	A27 BY-PASS BRIDGE
100002312	canal	CHICHESTER CANAL	U/S CUTFIELD BRIDGE
100002194	ditch	DOLEHAM DITCH	DOLEHAM FARM
100010995	0samp	DUN	LOCKERLEY
100010894	drain	FROGNALL DRAIN	D/S TEYNHAM STW O/F
100002144	drain	FROGNALL DRAIN	U/S CONYER
100002131	dyke	HORTON PRIORY DYKE	RAILWAY BRIDGE
100010963	alkln	HURST HAVEN	RICKNEY P.S.
100010921	ditch	KENT DITCH	A229 U/S CONFLUENCE HAWKHURST SOUTH TRIB
100002161	ditch	KENT DITCH	KITCHENHAM
100002147	alkln	KENT ROTHER	ROBERTSBRIDGE PUMPING STATION
100002085	neurl	LESSER TEISE	SPITZ BRIDGE
100011004	gref	MARCHWOOD PARK STREAM TRIB	VEALS FARM
100002168	neurl	NEWMILL CHANNEL	POTMANS HEATH
100010901	1samp	NORTH/SOUTH STREAMS (LYDDEN)	EASTRY - NORTH ST
100010951	neurl	PEVENSEY HAVEN	BROADWATER
100010907	canal	ROYAL MILITARY CANAL	APPLEDORE
100010905	canal	ROYAL MILITARY CANAL	BILSINGTON
100002173	canal	ROYAL MILITARY CANAL	HAMSTREET
100002175	canal	ROYAL MILITARY CANAL	HYTHE
100010906	canal	ROYAL MILITARY CANAL	IDEN LOCK
100002127	dyke	SPIDERS CASTLE DYKE	U/S GREAT STOUR CONF.
100010895	drain	WHITE DRAIN	100M D/S BOUGHTON STW
100002142	drain	WHITE DRAIN	BROOK BRIDGE GRAVENEY
100002143	drain	WHITE DRAIN	U/S RED SLUICE

06 - SOUTH WEST REGION - DEVON AND CORNWALL AREAS

100010044	1samp	AVON	140m d/s South Brent STW
100009528	1samp	AVON (06)	5m u/s Discharge 50m u/s A38 Br
100011187	1samp	AXE	Slymlakes fm 100m d/s trib
100009572	disch	BOLESBRIDGE WATER	Waterloo Farm
100009139	abund	COOKBURY STREAM	125m u/s br Bason Cross
100010036	envir	COOMBE STREAM	COOMBE
100009521	alkln	CREEDY	150m u/s br Newton St Cyres
100006146	alkln	CRINNIS STREAM	Crinnis Beach (adit Portal)

100005485	alkln	DARRACOTT ST	10m u/s Tantons Plain
100003460	1samp	EAST OKEMENT	300m u/s A30 rd br at car park
100005267	alkln	EXE	50m u/s Exwick Bridge
100005206	canal	EXETER CANAL	30m u/s A379 Br Countess Wear
100009154	alkln	FORDA	15m u/s rd br Croyde
100011199	alkln	FORDA	D/s Crowborough Farm
100010048	canal	GRAND WESTERN CANAL	Tiverton Basin 150m from Tearooms
100003496	neurl	HOLEWATER STREAM	100m u/s Linkleyham Bridge
100006097	neurl	HOLYWELL STREAM	Holywell Bay Bridge
100006208	dda	INNY	Trencarrell Bridge
100006130	alkln	LAMORNA STREAM	Lamorna
100010045	1samp	LEMON	105m d/s Sig confluence
100009847	disch	MARAZION	Cucurrian Mill
100003456	abund	OKEMENT	South Dornaford
100008966	alkln	OTTER	150m u/s br Fenny Bridges
100010042	envir	PAR	A3082 BR
100009450	1samp	PRAZE	Praze-an-beeble
100011194	1samp	PULWORTHY BROOK	20m d/s Lewmoor bridge
100006086	neurl	RED (06)	Gwithian towans
100009519	alkln	SHUTTERN BROOK	prior to Creedy Barton House
100009424	alkln	SPIRES LAKE	15m u/s Track Br u/s Tawton Dairy
100009494	alkln	TAMAR	Gunnislake Br
100009014	alkln	TAVY	Mid Lopwell Dam
100003487	alkln	TAW	75m u/s New Bridge
100005265	canal	TIVERTON CANAL	30m u/s Fenacre Bridge
100005491	alkln	TORRIDGE	200m u/s Woodford Bridge
100010035	envir	TRENCREEK	U/S BOATING LAKE
100009193	alkln	WEST WILDER	u/s Langleigh House Hotel(opp Fir Tree)
100005202	alkln	WOLF	30m u/s rd br Winniford
100006278	neurl	YEALM	Yealm Bridge

07 - THAMES REGION

100005134	dda	ALDERSHOT STREAM	COLTHROP MILLS, ALDERSHOT
100008265	1samp	AMPNEY BROOK	AT SHEPPEN BRIDGE
100010091	1samp	AMPNEY BROOK	BELOW AMPNEY MILL
100002988	1samp	BATTENER BROOK	ABOVE THAMES
100002990	ditch	BENNETTS DITCH	A418 ROADBRIDGE
100002992	ditch	BLACK DITCH (07)	WEST OF TYTHROP HOUSE ESTATE
100000137	ditch	BOVENEY DITCH	ABOVE THAMES
100000139	ditch	CHALVEY DITCH	ABOVE THAMES
100005117	ditch	CLIFTON HAMPDEN DITCH	ABOVE THAMES
100000024	dyke	EMMAS DYKE	AT EMMAS BRIDGE, WITNEY
100000025	dyke	EMMAS DYKE	AT THE MOORS, DUCKLINGTON
100003011	ditch	FARNBOROUGH DITCH	COLLEGE FARM TRACK
100008158	Osamp	FOUDRY BROOK	BELOW READING STW
100010166	disch	GREAT HALLINGBURY BROOK	AT GREAT JENKINS FARM
100003012	ditch	GUBBINSHOLE DITCH	GUBBIN'S HOLE
100005149	ditch	HOWBERY DITCH	AT A329, BENSON
100003024	1samp	KENCOT BROOK	AT B4020, ALVESECT
100010153	neurl	KENNET	AT BERKELEY AVENUE, READING
100008325	altit	LEE (07)	CECIL MILL
100000253	altit	LEE NAVIGATION	AT DOBBS WEIR
100009919	navig	LEE NAVIGATION	AT SPRINGHILL
100010211	navig	LEE NAVIGATION (SUB F)	BELOW STANSTEAD LOCK
100010212	navig	LEE NAVIGATION (SUB H)	ABOVE MARSHGATE LANE, HERTFORD
100003029	ditch	LEYS FARM DITCH	A4095 ROADBRIDGE
100000120	ditch	MAIDENHEAD DITCH	AT HIBBERT ROAD, BRAY
100003038	1samp	MARSTON MEYSEY BROOK	AT ROADBRIDGE BELOW MARSTON MEYSEY
100010151	ditch	MILTON DITCH	AT GREAT MILTON
100003039	ditch	MILTON DITCH	WHEATLEY - GT MILTON ROAD
100010150	ditch	MOOR DITCH	ABOVE DIDCOT STW
100000121	ditch	MOOR DITCH	AT B4016, APPLEFORD
100003037	ditch	MYRKE DITCH	ABOVE THAMES
100003597	dda	NEW DENHAM STREAM	LIME WALK NEW DENHAM
100000122	ditch	ODHAY HILL DITCHES	ABOVE GINGE BROOK
100003041	ditch	POLECAT END DITCH	AT POLE CAT END LANE, FOREST HILL
100003043	ditch	RISSINGTON DITCH	ABOVE WINDRUSH LOOP
100010201	altit	RODING	BELOW ROAD BRIDGE ABRIDGE
100000155	ditch	ROUNDMOOR DITCH	AT LAKE END, DORNEY
100005124	ditch	SHARE DITCH	AT ROADBRIDGE, CASTLE EATON
100000257	navig	STORT NAVIGATION	ABOVE TWYFORD MILL LOCK
100003045	ditch	SUMMERSTOWN DITCH	100M BELOW MARSH GIBBON STW

100010106	1samp	SWILL BROOK	AT OAKSEY LANE
100010173	alkln	THAMES	AT FOLLY BRIDGE, OXFORD
100010176	1samp	THAMES	AT SOMERFORD KEYNES ROADBRIDGE
100010193	alfit	THAMES	AT THREE VALLEYS WATER INTAKE, SUNNYMEAD
100003051	dist	TOWERSEY BROOK	ABOVE KINGSEY CUTTLE BK
100003050	ditch	TRAMROAD DITCH	ABOVE WOOTON, WOOTON UNDERWOOD
100003057	ditch	WARPSGROVE DITCH COMMON	NEAR RESERVOIR, CHALGROVE COMMON
100005127	ditch	WATERLOO DITCH	AT COLESHILL
100003055	ditch	WHEATLEY DITCH	SUPERSTORE CAR PARK
100003058	ditch	WROUGHTON DITCH	BELOW WROUGHTON STW

08 - WELSH REGION

100011370	abund	AFON CLARACH	D/S RAILWAY BRIDGE & A487
100004512	1samp	ALUN	U/S C/W EWENNY
100006005	1samp	CLYWEDOG	AT FIVE FORDS BRIDGE
100011316	1samp	COLWINSTON BROOK	DOWNSTREAM OF PARCAU FARM
100005789	1samp	CWM CLYDACH	AT TONYPANDY
100011379	abund	GWENDRAETH	500M U/S A484 ROAD BRIDGE
100005614	1samp	KINNERSLEY BROOK	AT KINLEY
100005613	1samp	LETTON LAKE BROOK	AT LETTON
100005578	1samp	LITTLE LUGG	U/S WITHINGTON MARSH BROOK
100005962	drain	LLANDYRNOG DRAIN	LLANDYRNOG
100011241	ditch	MAIN DITCH	AT EYE BRIDGE
100005598	ditch	MAIN DITCH	U/S LUGG
100011260	ditch	MONKS DITCH	AT FORDFARM
100011259	ditch	MONKS DITCH	AT LLANWERN
100011258	ditch	MONKS DITCH	AT QUEENSWAY
100005661	ditch	MONKS DITCH	AT SAMSON COURT
100005593	1samp	NEWBRIDGE BROOK	AT WEOBLEY
100005790	1samp	PARC	U/S RHONDDA FAWR
100011242	neurl	PINSLEY BROOK	U/S LUGG
100005780	1samp	RHONdda	AT PORTH
100011216	1samp	RHONDDA FACH	AT FERNDAL
100005785	1samp	RHONDDA FACH	AT PORTH
100005783	1samp	RHONDDA FAWR	AT PENTRE
100005781	1samp	RHONDDA FAWR	AT PORTH
100005782	1samp	RHONDDA FAWR	AT TONYPANDY
100005784	1samp	RHONDDA FAWR	AT TYNEWYDD
100011300	drain	SANDYCROFT DRAIN	AT B5129
100005791	1samp	SELSIG	AT TYNEWYDD
100005594	1samp	TIPPETS BROOK	U/S STRETFORD BROOK
100011219	1samp	VALLEY BROOK	D/S COLEFORD
100005615	1samp	WILLERSLEY BROOK	AT WILLERSLEY
100005579	1samp	WITHINGTON MARSH BROOK	AT WITHINGTON MARSH
100005510	neurl	WYE (08)	AT HAFODYGARREG

09 - SOUTH WEST - NORTH WESSEX AND SOUTH WESSEX AREAS

100011182	1samp	AXE	U/S OLD RAIL. BR, ST CUTHBERTS PAPER MILL
100010694	disch	BISS	WESTBURY LEIGH
100010697	alkln	BITHAM BROOK	HORSE BRIDGE
100007797	0samp	BOW BROOK (09)	LOWER MARSH
100010486	canal	BRIDGWATER AND TAUNTON CANAL	ALBERT STREET, BRIDGWATER
100010485	canal	BRIDGWATER AND TAUNTON CANAL	NORTH NEWTON (40M D/S SWING BRIDGE)
100010659	neurl	BRINKWORTH BROOK	U/S WOOTTON FIELDS FARM
100010662	alkln	BRINKWORTH BROOK	WOOTTON BASSETT
100010617	alkln	BRISTOL AVON	GREAT SOMERFORD
100011181	disch	BRISTOL AVON	LIMPLEY STOKE U/S BRIDGE
100010465	alkln	BROUGHTON BROOK	NEWBARN (10M U/S BRIDGE)
100010569	neurl	BRUE	30M D/S BRIDGE, ABBOTS FISH HOUSE, MEARE
100010581	1samp	CHEDDAR YEO	240M D/S B3151 BRIDGE, HYTHE
100010574	dda	CRIPPS RIVER	50M D/S BRIDGE, LIBERTY FARM
100011180	1samp	FIVEHEAD RIVER	HATCH GREEN
100011150	neurl	FROME	FRAMPTON (91**)
100010565	neurl	GLASTONBURY MILL STREAM	IMMEDIATELY U/S MORLANDS LOADING BAY
100010564	dda	GLASTONBURY MILL STREAM N.LOAD	30M D/S BRIDGE, (U/S OF DITCH INPUTS)
100011034	neurl	HAMPSHIRE AVON	D/S RINGWOOD STW (95**)
100010599	1samp	KENN	KENN PIER
100010635	canal	KENNET AND AVON CANNEL	AVONCLIFF
100010492	drain	KINGS SEDGEMOOR DRAIN	CRADLE BRIDGE (15M D/S BRIDGE)
100010494	drain	KINGS SEDGEMOOR DRAIN	CRANDON BRIDGE (27M U/S BRIDGE)

100010495	drain	KINGS SEDGEMOOR DRAIN	DUNBALL (U/S GATE, U/S A38 BRIDGE)
100010493	drain	KINGS SEDGEMOOR DRAIN	GREYLAKE BRIDGE (15M D/S BRIDGE)
100007672	Osamp	MANGERTON BROOK	MANGERTON
100010508	alkln	MISTERTON STREAM	MILL FARM TRACK (15M D/S BRIDGE)
100007720	Osamp	NADDER RIVER	CHURCHFIELDS
100010571	drain	NORTH DRAIN	10M D/S BRIDGE, TEALHAM MOOR (RATTLING BR)
100011080	1samp	NORTH WINTERBORNE	STRUMINSTER MARSHALL (91**)
100010603	ditch	PORTBURY DITCH	100M U/S BRIDGE, MIDDLE BRIDGE
100010604	ditch	PORTBURY DITCH	30M U/S A369 ROAD BRIDGE
100010701	alkln	SOMERSET FROME	200M D/S CHANNEL, POMEROY FARM
100010572	drain	SOUTH DRAIN	150M U/S BRIDGE, BURTLE
100010568	drain	SOUTH DRAIN	20M U/S BRIDGE, AVALON FARM
100010496	dca	SOWY RIVER	OTHERY (20M D/S A372 BRIDGE)
100011081	1samp	TARRANT	TARRANT CRAWFORD (95**)
100010467	alkln	TONE RIVER	KNAPP BRIDGE (25M U/S BRIDGE)
100010468	alkln	TONE RIVER	NEW BRIDGE (30M U/S BRIDGE)
100007746	Osamp	WOODBOROUGH STREAM	NORTH NEWNTON
100010545	alkln	YEO (09)	D/S ILCHESTER STW

10 - NORTH EAST REGION - DALES AND RIDINGS AREAS

100010000	dike	AGDEN DIKE	U/S DALE DIKE
100012037	alkln	AIRE	BELL BUSK ROAD D/S RAILWAY BRIDGE
100010005	1samp	AIRE	EAST RIDDLEDEN HALL
100012040	Osamp	AIRE	NEWLEY BRIDGE
100008704	drain	ASKERN COMMON DRAIN	NEAR FENWICK LANE
100012043	alkln	BAGLEY BECK	BAGLEY LANE ADJ BRIGHT SCREW CO
100008680	dike	BANKS BOTTOM DIKE	U/S NORCROFT BRIDGE
100001323	drain	BARMSTON MAIN DRAIN	NEAR BARMSTON
100001329	1samp	BEDALE BECK	D/S LEEMING BAR STW
100009985	1samp	BENTLEY MILL STREAM	FINKIL STREET
100012129	drain	BEVERLEY BARMSTON DRAIN	AT CEGB BRIDGE
100001669	neurl	BEVERLEY BECK	BEVERLEY
100001671	drain	BIRK LANE DRAIN	BUBWITH
100001333	dyke	BISHOP DYKE	BIGGIN
100001334	1samp	BISHOPDALE BECK	AYSGARTH
100001340	dike	BLACKER DIKE	WORSBROUGH STW
100008811	drain	BLOWELL DRAIN	A19 ROAD BRIDGE
100008803	drain	BRAMWITH DRAIN	KIRK BRAMWITH
100012047	alkln	BRIDGEHOUSE BECK	D/S EFFLUENT U/S FOOTBRIDGE
100012116	dike	BROOK DIKE	D/S B6098 AT BOLTON BRIDGE
100001348	alkln	BROUGHTON BECK (10)	INGHEY BRIDGE
100008823	1samp	CALDER (10)	U/S HEBDEN BRIDGE
100012049	alkln	CARR BECK	BEHIND STYLO
100001362	1samp	CARR BECK CUTSYKE	NR. RAILWAY BRIDGE WHITWOOD
100012105	dike	CARR BROOK DIKE	U/S DAVY MCKEE
100009947	dike	CARR DIKE	U/S RIVER DEARNE
100012130	drain	CATCHWATER DRAIN	AT WITHERNWICK
100001364	alkln	CAWTHORNE BECK	LOW BARUGH
100008685	dike	CAWTHORNE DIKE	CAWTHORNE LANE
100012050	alkln	CHELLOW DEAN BECK	NEAR WOOLEN MILL
100012090	1samp	CHOKE CHURL BECK	AT LANDFILL SITE
100008717	alkln	CLOWNE BROOK	D/S BARLBOROUGH BROOK
100008767	1samp	CLOWNE BROOK	U/S BARLBOROUGH BROOK
100012001	1samp	COD BECK	SOWERBY CARAVAN SITE
100008715	dike	COUNTY DIKE	LAKE MEADOWGATE
100012117	dike	CUDWORTH DIKE	AT BOULDER BRIDGE
100009943	dike	CUDWORTH DIKE	D/S CUDWORTH STW
100012118	alkln	DAKIN BROOK	CANNON HALL COUNTRY PARK
100001390	alkln	DEARNE	ADWICK-UPON-DEARNE
100008805	drain	DOBELLER DRAIN	SOUTH PASTURE FARM
100001705	dike	DODWORTH DIKE	BROUGH GREEN BRIDGE
100008699	dike	DODWORTH DIKE	U/S GILROYD LANE
100001417	Osamp	DON (10)	THORNE BRIDGE
100008625	dist	DON (10)	U/S BRITISH TISSUES
100001428	canal	DRIFFIELD CANAL	AT CANAL HEAD
100009924	canal	DRIFFIELD CANAL	C100M D/S WANSFORD NEW TF DISCHARGE
100012132	canal	DRIFFIELD CANAL	NEAR WHINHILL FISH FARM
100012131	canal	DRIFFIELD CANAL	U/S NAFFERTON BECK
100001430	canal	DRIFFIELD CANAL	WANSFORD
100001707	dyke	EARLS DYKE	FRAISTHORPE
100012133	disch	EASTBURN BECK	AT A164 ROAD BRIDGE
100012134	dyke	ELLA DYKE	AT ARRAM

100008600	dyke	FOREDYKE STREAM	U/S GREAT CULVERT PUMPING STATION
100011995	1samp	FOSS	CASTLE MILL LOCK
100011996	alkln	FOSS	HUNTINGTON CHURCH
100001452	0samp	FOULNESS	HOLME ON SPALDING MOOR
100008757	drain	GOOSEPOOL DRAIN	ADWICK COMMON
100009954	dike	GREASBOROUGH DIKE	BELOW LAPORTE
100001458	dike	GREASBOROUGH DIKE	BY B6089
100008639	drain	GREAT COMMON DRAIN	U/S RIVER WENT
100008098	1samp	GRIMBLEDALE BECK	KIRBY MALZEARD
100008633	dike	GRIMETHORPE DIKE	COALITE
100008754	dike	GRIMETHORPE DIKE	U/S RIVER DEARNE
100001462	1samp	GYPSEY RACE	BRIDLINGTON
100001464	1samp	HANDLEY BROOK	BARROW HILL
100001465	1samp	HARDEN/HEWENDEN BECK	HARDEN
100001734	alkln	HEBDEN BECK	AT MILL BRIDGE
100008824	alkln	HEBDEN WATER	U/S CRIMSWORTH DEAN BECK
100009987	dike	HEMSWORTH DIKE	KIRKBY BRIDGE
100012056	alkln	HETTON BECK	U/S ESHTON BECK
100001472	1samp	HODGE BECK	HOLD CAULDRON
100008389	1samp	HOLBECK	EAST NESS
100012136	drain	HOLDERNESS DRAIN	CARR HOUSE BRIDGE
100001476	drain	HOLDERNESS DRAIN	WAWNE
100012057	alkln	HOLE BOTTOM BECK	LOW LANE
100012093	alkln	HOLME	BOTTOMS MILL
100012094	alkln	HOLME	HOLMFIRTH SWIMMING POOL
100008729	alkln	HOOTON PAGNELL BECK	HOOTON PAGNELL
100008692	alkln	HOUGHTON BECK	D/S HOUGHTON STW
100008922	dist	HOYLE HOUSE BROOK	NR. DAISY GREEN
100012137	disch	HULL	AT HEMPHOLME LOCK
100012058	drain	INGS & TETHERING DRAIN	U/S EGGBOROUGH STW OUTFALL
100009969	drain	INGS AND TETHERINGS DRAIN	U/S BIRD LANE
100012138	dike	JACK TAYLOR LANE DIKE	BEVERLEY
100012059	alkln	JUM BECK	NEAR HAWKESWORTH HALL
100012139	drain	KEYINGHAM DRAIN	AT A1033 BRIDGE
100008728	dike	KIRK BRIDGE DIKE	@ DARNALL ROAD
100009991	drain	LAKE DRAIN	A19 ROAD BRIDGE
100008724	dike	LANGTHWAITE DIKE	HIGHFIELDS
100012128	alkln	LINACRE BROOK	AT DUCKSICK WOOD
100001768	drain	LOWMOOR DRAIN	SOUTH DUFFIELD
100001769	dike	LOXLEY (HOBSON MOSS DIKE)	U/S AGDEN RESERVOIR
100012096	dyke	MAG BROOK/HALL DYKE	U/S STW
100008083	canal	MARKET WEIGHTON CANAL	NEWPORT
100012062	drain	MASPIN MOOR DRAIN	PAPERHOUSE FARM
100008880	drain	MASPIN MOOR DRAIN	ROE LANE BRIDGE (D/S DRAIN)
100001506	dyke	MELTHAM DYKE	BY B6108
100001508	alkln	MIDGELDEN BROOK	BY A681
100008777	neurl	MUSTER BROOK	HASSOCKY LANE
100009997	dyke	NEW MILL DYKE	U/S RIVER HOLME
100008779	alkln	OLD SOUGH	GREASBOROUGH ROAD
100012072	disch	OULTON BECK	D/S LEMON ROYD STW
100012060	alkln	OULTON BECK D/S A61	D/S A61 (LOFTHOUSE GATE)
100012033	1samp	OUSE	DRAX
100009948	dike	PARK GATE DIKE	D/S LANGLEY STW
100012073	alkln	PINCH BECK	U/S HIGH BIRKS BECK
100012014	canal	POCKLINGTON CANAL	CHURCH BRIDGE
100007580	canal	POCKLINGTON CANAL	HAGG BRIDGE
100001805	alkln	RIVELIN	U/S RIVELIN DAMS
100008701	dike	ROCKLEY DIKE	U/S WORSBROUGH RESERVOIR
100001806	dyke	ROCKLEY DYKE	D/S PONDS
100012074	alkln	SALTERFORTH BECK	SILENTNIGHT
100012111	dike	SCOUT DIKE	U/S INGBIRCHWITH RES.
100001557	dike	SCOUT DIKE	U/S RIVER DON
100012112	dike	SCOUT DIKE	U/S SCOUT DIKE RESERVOIR
100012141	dyke	SCURF DYKE	SCURF DYKE FARM
100001821	canal	SELBY CANAL	BRAYTON
100012125	disch	SHIRE BROOK	U/S BEIGHTON TIP AT FOOTBRIDGE
100001567	alkln	SHIRE BROOK (10)	D/S BEIGHTON TIP
100008764	alkln	SICKLEY BROOK	D/S BARING ROAD
100008698	1samp	SILKSTONE BECK	POTHOUSE BRIDGE
100001573	dyke	SLEDBROOK DYKE	SLEDBROOK HILL
100001578	1samp	SPEN BECK	DEWSBURY
100008703	dike	STAINBOROUGH DIKE	D/S GILROYD LANE
100008800	alkln	STOCKLEY BROOK	D/S GLAPWELL COLLIERY

100012126	alkln	STOCKLEY BROOK	U/S GLAPWELL TIP
100001584	dyke	STREAM DYKE	SKIPSEA
100009936	dike	STRINES DIKE	LOW BRADFIELD
100001841	dyke	STRINES DYKE	U/S STRINES RESERVOIR
100001593	1samp	SWALE	KELD
100008720	drain	SWAN SIKE DRAIN	NORTON COMMON
100012077	gref	THE FLEET MARSH LANE	HADDLESEY
100012102	dike	THICK HOLLINGS DIKE	D/S DAVID BROWN TRACTORS
100008086	1samp	THORNTON BECK	BEDLAM
100001603	dike	THURNSCOE DIKE	NR A635 AND RAILWAY
100012078	alkln	TRIB OF TYERSAL BECK	U/S TYERSAL BECK
100012079	alkln	TYERSAL BECK	GOLF COURSE
100001612	1samp	URE	UP HAWES STW
100008828	alkln	WALLER HILL BECK/SKIBEDEN BECK	D/S BROUGHAM STREET
100012103	alkln	WALSDEN WATER	TODMORDEN
100008700	dike	WARREN DIKE	U/S ROCKLEY DIKE
100012143	disch	WEIGHTON BECK	AT DUCK NEST
100012142	disch	WEIGHTON BECK	D/S A1079 ROAD BRIDGE
100001621	0samp	WEIGHTON BECK	RIVER HEAD
100008719	alkln	WENT BECK	U/S HESSLE BECK
100012144	disch	WEST BECK	D/S HUMBERSIDE FISH FARM
100012145	disch	WEST BECK	D/S RAINBOW SPRING
100001628	1samp	WEST BECK (10)	GOATHLAND
100008694	dike	WEST MOOR DIKE	NEAR HARLINGTON
100001648	drain	WINESTEAD DRAIN	PATRINGTON HAVEN